

## REFERENCES

- Aki, K. 1984. Asperities of barrier on an earthquake fault, and strong motion prediction. Jour. Geophys. Res., 98: pp.5681-5698.
- Aitken, A.J. 1985. Thermoluminescence Dating. New York: Academic Press.
- Allen, C.R. 1968. The Tectonic Environments of Seismically Active and Inactive Areas along the Outer Coast of Washington State. Science, 236: pp.942-944.
- Angelier, J. 1994. Fault Slip Analysis and Paleostress Reconstruction. In: Hancock, P.L. ed. Continental Deformation, pp.370-409. Great Britain: Pergamon Press.
- Becker, A., Blenkinsop, T.G., and Hancock, P.L. 1990. Comparison and Tectonic Interpretation of in situ Stress Measurements by flatjack and doorstopper Techniques in Gloucestershire, England. Ann. Tecton., 4: pp.3-18.
- Benson, A.M., Little, T.A., Van Dissen, R.J., Hill, N., and Townsend, D.B. 2001. Late Quaternary Paleoseismic History and Surface Rupture Characteristic of the Eastern Awatere Strike-Slip Fault, New Zealand. GSA Bull., v. 113, no. 8: pp.1079-1091.
- Biddle, K.T., and Christie-Blick, N. 1985. Grossary-Strike-Slip Deformation, Basin Formation, and Sedimentation. In: Biddle, K.T., and Christie-Blick, N. (eds.), Strike-Slip Deformation, Basin Formation and Sedimentation. Spec. Pub. Soc. Econ. Paleont. Miner. Tulsa 37: pp.375-385.
- Bolt, B.A. 1999. Earthquakes. 4<sup>th</sup> edition. New York: W. H. Freeman and Company.
- Bonilla, M.G., Mark, R.K., and Lienkaemper, J.J. 1984. Statistical relations among Earthquake Magnitude, Surface Rupture Length, and Surface Fault Displacement. Bull. Seismol. Soc. Am. 74: pp2379-2411.
- Bott, J., Wong, I., Prachhuab, S., Wechbunthung, B., Hinthong, C., and Sarapirome, S. 1997.

- Contemporary Seismicity in Northern Thailand and its Tectonic Implications. In: Dheeradirok, P., Hinthong, C., Chaodumrong, P., Puttapiban, P., Tansathien, W., Utha-aroon,., Sattayarak, N., Nuchanong, T., and Techawan, S. eds., Proceedings of the International Conference on Stratigraphy and Tectonic Evolution of Southeastern Asia and the South Pacific, pp.453-464. Bangkok, Thailand.
- Bunopas, S. 1994. The Regional Stratigraphic, Paleogeographic and Tectonic Events of Thailand and Continental Southeast Asia. In: Angsuwathana, P., Wongwanich, T., Tansathien, W., Wongsomsak., and Tulyatid, J. eds., Proceedings of the International Symposium on Stratigraphic Correlation of Southeast Asia, 2-24. Bangkok, Thailand.
- Burbank, D.W., and Anderson, R.S. 2001. Tectonic Geomorphology. USA.:Blackwell Science.
- Carver, G.A., McCalpin, J.P. 1996. Paleoseismology of Compression Tectonic Environment. In: McCalpin, J.P. ed. Paleoseismology, pp. 183-270. New York : Academic Press.
- Charusiri, P., Daorerk, V., Supajanya, T. 1996. Application of Remote-Sensing Techniques to Geological Structures Related to Earthquakes and Earthquake-Prone Area in Thailand and Neighboring Areas: A Preliminary Study. Jour. Sci. Res. Chulalongkorn. Univ. vol. 21 no.1.
- Charusiri, P., Kosuwan, S., and Imsamut, S. 1997. Tectonic Evolution of Thailand: From Bunopas (1981)'s to a New Scenario. In: Dheeradirok, P., Hinthong, C., Chaodumrong, P., Puttapiban, P., Tansathien, W., Utha-aroon,., Sattayarak, N., Nuchanong, T., and Techawan, S. eds., Proceedings of the International Conference on Stratigraphy and Tectonic Evolution of Southeastern Asia and the South Pacific, pp. 414-420. Bangkok, Thailand.
- Charusiri, P., Kusuwan, S., Fenton, C.K., Takashima, I., Won-in, K., Udchachon, M. 2001. Thailand Active Fault Zones and Earthquake Analyses: A Preliminary Synthesis. Jour. Asian Earth Sci. (submitted for publication).

- Charoenprawat, A Chuaviroj, S., Hinthong, C., and Chonglakmani, C. 1995. Geological map of Changwat Lampang Quadrangle Scale 1:250,000. Geological Survey Division, Department of Mineral Resources, Bangkok, Thailand.
- Chauviroj, S. 1995. Relationship between Faults in Thailand and Nearby Areas. In: Proceedings of the 1995 National Conference on Advance and Vision on National Resources Development. Department of Mineral Resources, Bangkok, 11-18 January 1995. pp.119-139(in Thai).
- Chauviroj, S., Charoenprawat, A., Hinthong, C., and Chonglakmani, C. 1992. Geological Map of Thailand 1:50,000 Sheet 5045 III Changwat Phrae. Geological Survey Division, Department of Mineral Resources, Bangkok, Thailand.
- Chung, W.Y. and Liu, C. 1992 The Reservoir-associated Earthquakes of April 1983 in Western Thailand: Source Modeling and Implications for Induced Seismicity. Journal of Pure and Applied Geophysics, 138, pp.17-41.
- Christie-Blick, N., and Biddle, K.T. 1985. Deformation and Basin Deformation along Strike-Slip Fault. In: Biddle, K.T., and Christie-Blick, N. eds. Strike-Slip Deformation, Basin Formation, and Sedimentation, Society of Economic Paleontologists and Mineralogists, 1-34. Spec. Pub. 37.
- Colman, S.M. 1987. Dating Quaternary Deposits Using Weathering Rinds and Related Phenomenon. In: Crone, A.G. & Omdahl, E.M. eds., Directions in Paleoseismology. U.S. Geo. Surv. Open-File Rep. 87-673, pp.65-69.
- Cox, A., and Hart, R.B. 1986. Plate Tectonic: How It Works. U.S.A: Blackwell Scientific Pub.
- Curry, J.R. and Moor, D.G. 1974. Sedimentary and Tectonic Process in the Bengal Deep Sea Fan and Geosyncline. In: Burk, A., and Drake, C.L. (eds.) the Geology of Continental Margin, pp.617-628. New York: Springer-Verlag.
- Curry, J.R. Emmel, F.J., Moor, D.G., and Raitt, R.W. 1982. Structure, Tectonics, and Geological History of the Northwestern Indian Ocean, in

- the Ocean Basins and Margins. In: Nairn, A.E.M., and Stehli, F.G., The Indian Ocean. New York: Plenum.
- EGAT. 1980. Seismic Activities of Major Faults in Northern Part of Thailand. Electricity Generating Authority of Thailand, Report no. 842 2301, Prepared for Geothermal Energy Research Project.
- Eguchi, T., Uyeda, S., and Maki, T. 1979. Seismotectonic History of the Andaman Sea. Tectonophysics, 57, pp.35-51. The Netherlands: Elsevier Scien. Pub. Com.
- Fenton, C.H., Charusiri, P., Hinthong, C., Lumjuan, A., and Mangkonkarn, B. 1997. Late Quaternary Faulting in Northern Thailand. In: Dheeradirok, P., Hinthong, C., Chaodumrong, P., Puttapiban, P., Tansathien, W., Utha-aroon, C., Sattayarak, N., Nuchanong, T., and Techawan, S. eds., Proceedings of the International Conference on Stratigraphy and Tectonic Evolution of Southeastern Asia and the South Pacific, pp.436-452. Bangkok, Thailand.
- Fletcher, C.J.N. 1978. Structures in Folded Rocks. Ministry of overseas Development, London.
- GMT. 1996a. Coal Exploration of Phrae Basin, Northern Thailand, Final Report for DMR., Ministry of Industry. Bangkok, Thailand (in Thai).
- GMT. 1996b. Environment Impact Assessment: Geological Aspect of Kaeng Suaten Dam Project, Changwat Phrae, no.3. Main Report for DMR., Ministry of Industry. Bangkok, Thailand.
- Gutenberg, B., and Richter, C.H. 1954. Seismicity of the Earth and Associated Phenomena. New Jersey: Princeton University Press.
- Hart, R.S., Anderson, D.L., and Kanamori, H. 1977. The Effect of Gross Attenuation of Earth Models. Jour. Geophys. Res. v82: pp.458-462.
- Hetrakul, N., Sittipod, R., Tanittiraporn, B., and Vivattananon, P. 1991. Post Evaluation on Reservoir Triggered Seismicity of Khao Leam Dam. In: Proceedings of the Second International Conference on recent Advances ion

Geotechnical Engineering and Soil Dynamics, pp.1,347-1,355.

- Hinthong, C. 1991. Role of Tectonic Setting in Earthquake Event in Thailand. ASEAN-EC Workshop on Geology and Geophysics. Jakarta, Indonesia. 7-11 October 1991.
- Hinthong, C. 1995. The Study of Active Faults in Thailand. In: Proceedings of the 1995 National Conference on Advance and Vision on National Resources Development. Department of Mineral Resources, Bangkok, 11-18 January 1995. pp.129-140.
- Hobbs, W.H. 1972. Earth Features and Their Meaning. New York: Macmillan.
- Keller, E.A. 1986. Investigation of Active Tectonics; Use of Surficial Earth Processes. In: Wallace, R.E. chairman, Active Tectonics: Studies in Geophysics, pp.136-147. Washington, DC.: Acad. Press.
- Keller, E.A., and Pinter, N. 1996. Active Tectonics. New Jersey: Prentice Hall.
- Khrauthao, R. 2001. Upper Succession of Cenozoic Sedimentary Facies in the Southern Part of the Phrae Basin, Northern Thailand. Master's Thesis, Department of Geology, Graduate School, Chulalongkorn University, Thailand.
- King, G., and Yielding, G. 1984. The Evolution of a Trust Fault System: Processes of Rupture Initiation, Propagation and Termination in the 1980 El Asnam (Algeria) Earthquake. Geophys. Jour. Res. Astron. Soc. 77: pp.913-933.
- Klaipongpan, S., Chakramanont, V., Pinrode, J., and Chittrakarn, S. 1991. Geological and Seismicity Evaluation of Srinakarin Dam. In: Proceedings of the Second International Conference on recent Advances in Geotechnical Engineering and Soil Dynamics, pp.1,357-1,363.
- Knuepfer, P.L.K. 1989. Implications of the Characteristics of End-Points of Historical Surface Fault Ruptures for the Nature of Fault Segmentation. In: Schwartz, D.P. & Sibson, R.H. eds. Fault Segmentation and Controls of Rupture

Initiation and Termination, pp.193-228. U.S. Geological Surv. Open File Rep.89-315.

- Kosuwan, S., Saithong, P., Lamjuan, A., Takashima, I., and Charusiri, P. 1999. Preliminary Results of Paleoseismic studies on the Mae Ai Segment of the Mae Chan Fault Zone, Chiang Mai, Northern Thailand. In: Coordinating Committee for Offshore Prospecting Meeting on Exodynamics and Geohazards in East and Southeast Asia. Thailand.
- Le Dain, A.Y., Tapponnier, P., and Molnar, P. 1984. Active Faulting and Tectonics of Burma and Surrounding Regions. Jour. Geophys. Res. v. 89 no.B1: pp 453-472.
- Lehmann, I., 1936. Central Seismology International Travel. Science. v.14.
- Makert, T.P. 1979. Individual Study: Earthquake in Northern Thailand. Inter. Inst. Seismo. Earth. Eng. V.15.
- Mantajit, N.1997. Stratigraphy and Tectonic Evolution of Thailand. In: Dheeradirok, P., Hinthong, C., Chaodumrong, P., Puttapiban, P., Tansathien, W., Utha-aroon, C., Sattayarak, N., Nuchanong, T., and Techawan, S. eds., Proceedings of the International Conference on Stratigraphy and Tectonic Evolution of Southeastern Asia and the South Pacific, pp.436-452. Bangkok, Thailand.
- McCalpin, J.P. 1996. Paleoseismology. California: Academic press.
- McCaffrey, R. 1996. Slip Partitioning at Convergent Plate Boundary of SE Asia. In: Hall, R. and Blundell, D.J. eds. Tectonic Evolution of Southeast Asia. Geological Society Society Special Publication No. 106, 3-18.
- McKenzie, D. 1972. Active Tectonics of the Mediterranean Region. Royal Astron. Soc. Geophys. Jour. v.30 : pp.109-185.
- Morner, N. 1990. Neotectonics and Structural Geology; General Introduction. Bull. Int. Quat. Ass. Neotect. Comm. 13,87.

- Muir Wood, R., and Mallard, D.J. 1992. When is a Fault Extinct ? Jour. Geol. Soc. Lond. 149: pp.251-255.
- Nutalaya, P., Sodsri, S., and Arnold, E.P. 1985. Series on Seismology, Volume II-Thailand, Southeast Asia Association of Seismology and Earthquake Engineering.
- Nutalaya, P. 1986. Seismotectonic Map of Thailand. In: Lukkunaprasit, P., Chandrangsu, K., Poobrasert, S., and Mahasuverachai, M., 1<sup>st</sup> Workshop on Earthquake Engineering and Hazard Mitigation, pp.137-150. Bangkok, Thailand.
- Obruchev, V.A. 1948. Osnovnyje certy kinetiki i plastiki neotectoniki. Izv. Akad. Nauk SSSR Ser. Geol. 5 (in Russian).
- O' Leary, D.W., Fridman, J.D and Pohn, H.A. 1976. Lineament, Linear, Lineation: Some Proposed New Standards for Old Terms. Bull. Geol.soc.Am. 87: pp.1463-1469.
- O' Leary, D.W. and Simson, S.L 1977. Remote Sensing Application to Tectonism and Seismicity in the Northern Part of the Mississippi Embayment. Geophysics. v.42, no.3: pp.542-548.
- Park, R.G., and Jaroszewski, W. 1994. Craton Tectonics, Stress and Seismicity. In: Hancock, P.L. ed. Continental Deformation. Oxford: Pergomon Press.
- Phillip, H., Pogozhin, E., Cisternas, A., Bousquet, J.C., Borison, B., and Karakhanian, A. 1992. The Armenian Earthquake of 1988 December 7; Faulting and Folding, Neotectonics and Paleoseismicity. Geophys. Jour. Int. 110: pp.141-158.
- Pierce, K. 1986. Dating Method. In: Active Tectonocs (compile by Wallace, R.E.). Washington: National Academic Press. pp.195-214.
- Polachan, S., and Sattayarak, N. 1989. Strike-Slip Tectonics and the Development of Tertiary Basins in Thailand. In: Thanasuthipitak, T., and Ounchanum, P. eds., Intermontane Basin : Geology & Resources, pp.243-253. Chiang Mai, Thailand.

- Pollachan, S., Pradidtan, S., Tongtaow, C., Janmaha, S., Intravijitr, K., and Sangsuwan, C. 1991. Development of Cenozoic basins in Thailand. Marine and Petroleum Geology, 8, pp.84-97.
- Ramingwong, T., Rattanasatien, B., Wattananikorn, K., Tantisukrit, C., Lerdthusnee, S., Thansithipitak, T., and Pitragool, S. 1980. Geothermal Resources of Northern Thailand: San Kampaeng, Fang, and Mae Chan Geothermal Systems. Final Report Submitted to the Electricity Generating Authority of Thailand.
- RTSD. 1983a. Topographic Map of Thailand Scale 1:250,000 Sheet NE 47-7 Changwat Lampang. Bangkok, Thailand: Royal Thai Survey Department.
- RTSD. 1983b. Topographic Map of Thailand Scale 1:250,000 Sheet NE 47-11 Changwat Uttaradit. Bangkok, Thailand: Royal Thai Survey Department.
- RTSD. 1995a. Topographic Map of Thailand Scale 1:50,000 Sheet 5045 III Changwat Phrae. Bangkok, Thailand: Royal Thai Survey Department.
- RTSD. 1995b. Topographic Map of Thailand Scale 1:50,000 Sheet 5044 IV Amphoe Den Chai. Bangkok, Thailand: Royal Thai Survey Department.
- Sarapirome, S., and Khundee, S. 1994. Preliminary Study on Neotectonics in the Mae Hong Son-Khun Yuam Valley. Bangkok: Geological Survey Division Department of Mineral Resources. pp.1-13.
- Schwartz, D.P., and Coppersmith, K.J. 1984. Fault Behavior and Characteristic Earthquake: Example from the Wasatch and San Andreas Fault Zones. Jour. Geophys. Res. v.89, no.87: pp.5681-5698.
- Schwartz, D.P., and Sibson, R.H. 1989. Introduction to Workshop on Fault Segmentation and Controls of Rupture Initiation and Termination. In: Schwartz, D.P., and Sibson, R.H. eds., Fault Segmentation and Controls of Rupture Initiation and Termination, pp.89-315. U.S. Geological Survey Open-File Report.
- Segall, D., and Pollard, D.D. 1980. Mechanics of Discontinuous Faults. Jour. Geophys. Res. 85: pp.4337-4350.



- Siribhakdi, K. 1986. Seismogenic of Thailand and Periphery. In: Lukkunaprasit, P., Chandrangsu, K., Poobrasert, S., and Mahasuverachai, M. eds., 1<sup>st</sup> Workshop on Earthquake Engineering and Hazard Mitigation, pp.151-158. Bangkok, Thailand.
- Skinner, B.J., and Porter, S.C. 1995. Bad News and Good about Earthquakes. In: The Blue Planet/An Introduction of Earth System, pp.71-135. New York: John Wiley & Son, Inc.
- Slemmons, D.B. 1982. Determination of Design Earthquake Magnitudes for Microzonation. 3<sup>rd</sup> International Earthquake Microzonation Conference Proceedings, pp.119-130.
- Slemmons, D.B. 1991. Introduction. In: Slemmon, D.B., Engdahl, E, R., Zoback, M, D., and Blackwell, D, D. eds., The Geology of North America , Decade Map Vol. 1, Neotectonics of North America, pp.1-20. Geological Society of America, Boulder, Colorado.
- Slemmons, D.B., and dePolo, C.M. 1986. Evaluation of Active Faulting and Relationship Hazards. In: Wallace R.E. ed. Active Tectonics Studies in Geophysics National, pp.45-62. Washington, DC: Academic Press.
- Solonenko, V.P. 1973. Paleoseimogeology, Izv. Acad. Sci. USSR.Phys. Solid Earth 9: pp.3-16 (in Russian).
- Srisuwan, P., Elders, C.F., and Nichols., G.J. 2000. Structure, Stratigraphy, and Sedimentology of Phrae Basin, Northern Thailand. In: International Conference on Applied Geophysics, pp.219-248. Chiang Mai, Thailand.
- Stewart, I.S., and Hancock, P.L. 1994. Neotectonics. In : Hancock, P.L. ed. Continental Deformation, pp.370-409. Great Britain: Pergamon Press.
- Strandberg, C.H., 1967. Aerial Discovery Manual. New York: John Wiley & Son, Inc.
- Suetsugu, D. 1995. Traning Course in Seismology and Eartquake Engineering II: Source Mechanism Practice. Japan International Cooperation Agency (JICA) Tsukuba International Center.

- Sylvester, A.G. 1988. Strike-Slip Faults. Geol. Soc. Am. Bull., 100: pp. 1666-1703.
- Tapponnier, P., and Molnar, P. 1977. Active Faulting and Tectonics in China. Jour. Geophys. Res. 82: pp.3425-3459.
- Tapponnier, P., Peltzer, G., Le Dien, A.Y., Armijo, R., and Cobbold, P., 1982. Propagating extrusion tectonics in Asia; New insights from simple experiments with plasticine. Geology, v.10: pp.611-616.
- Tapponnier, P., Peltzer, G., and Armijo, R. 1986. On the Mechanism of the Collision between India and Asia. In: Coward, M. P., and Ries, A. C. eds., Collision Tectonics. Geol. Soc. Lond. Spec. Publ., v. 19: pp. 115-157.
- Tarbuck, E.J., and Lutgens, F.K. 1999. Earth: an Introduction to Physical Geology. 6<sup>th</sup> edition. New Jersey: Prentice Hall.
- Thiramongkol, N. 1986. Neotectonism and Rate of Uplift in the Eastern Margin of the Lower Central Plain of Thailand. In: Thiramongkol, N. ed., Proceedings of the Workshop on Economic Geology, Tectonics, Sedimentary Processes and Environment of the Quaternary in Southeast Asia, pp.35-44. Haad Yai, Thailand.
- Tulyatid, J., Charusiri, P. 1999. The Ancient Tethys in Thailand as Indicated by the Nationwide Airborne Geophysical Data. In: Proceedings of the International Symposium on Shallow Tethys (ST), vol.5: pp.335-352.
- Verma, R.K., Mukhopadhyay, M., and Naj, A.K. 1980. Seismicity and Tectonics in South China and Burma. Tectonophysics, 64: pp.85-96.
- Wallace, R.E. 1981. Active Fault, paleoseismology and Earthquake Hazard in Western United States, In : Simpson, D.W., and Richards, P.G., eds., Earthquake Prediction : An International Review, 4, pp.209-216. Washington, DC.: Maurice Ewing Ser.
- Wallace, R.E. 1986. Active Tectonics. Washington: National Academic Press.

- Wallace, R.E. 1970. Earthquake Recurrence Interval on the San Andreas Fault. Geol. Soc. Am. Bull. 81: pp.2875-2890.
- Wallace, R.E. 1990. The San Andreas Fault System, California. U.S. Geol. Surv. Prof. Pap. 1515, 283pp.
- Weldon II, R.J., McCalpin, J.P., and Rockwell, T.K. 1996. Paleoseismology of Strike-Slip Tectonic Environments. In: McCalpin, J.P. ed. Paleoseismology, pp.271-329. New York: Acad. Press.
- Wells, D.L., and Coppersmith, K.J. 1994. Empirical Relationships among Magnitude, Rupture Length, Rupture Area, and Surface Displacement. Bull. Seismol. Soc. Am. 84: pp.974-1002.
- Wesnousky, S.G., Scholz C.H., Shimazaki, K., and Matsuda, T. 1984. Integration of Geological and Seismological data for the Analysis of Seismic Hazard; a Case Study of Japan. Bull Seismol. Soc. Am. 74: pp.687-708.
- Wheeler, R.L. 1989. Persistent Segment Boundaries on Basin-Range Normal Faults. In: Stewartz D.P. & Sibson, R.H. eds. Fault Segmentation and Controls of Rupture Initiation and Termination, pp.432-444. U.S. Geol. Surv. Open File Rep. 89-135.
- Won-in, K. 1999. Neotectonic Evidence Along the Three-Pagoda Fault Zone, Changwat Kanchanaburi. Master's Thesis, Department of Geology, Graduate School, Chulalongkorn University.
- Won-in, K. 2002. Quaternary Geology of the Phrae Basin, Northern Thailand, and Application of Thermoluminescence Technique Chronology. Doctoral Dissertation, Faculty of Engineering and Resource Science, Akita University, Japan.
- Yielding, G., Jackson. J.A., King, G.CP., Sinuhal, H., Vita-Finzi, C. and Wood, R.M. 1981. Relations between Surface Deformation, Fault Geometry, Seismicity and Rupture Characteristics during the El Asnam (Algeria) Earthquake of 10 October 1980, Earth Planet. Sci. Lett. 56: pp.287-304.



APPENDICES

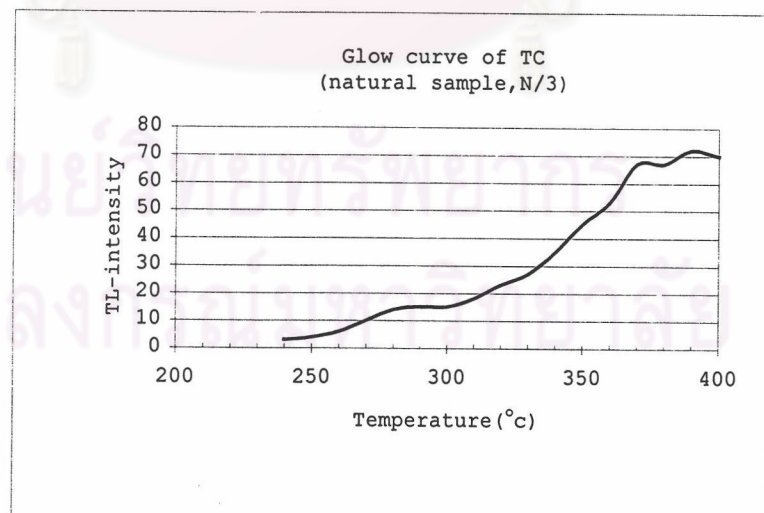
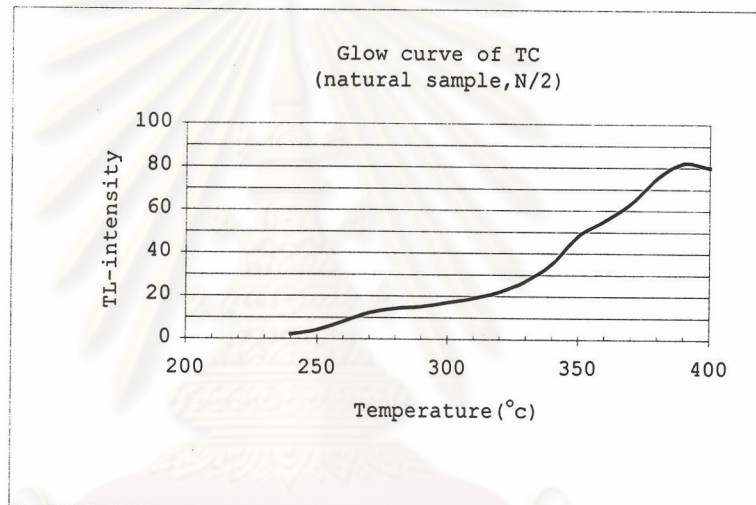
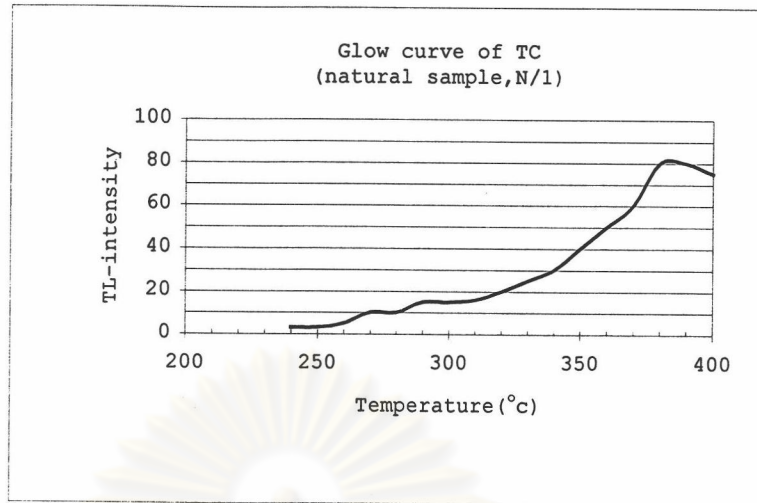
ศูนย์วิทยทรัพยากร  
จุฬาลงกรณ์มหาวิทยาลัย

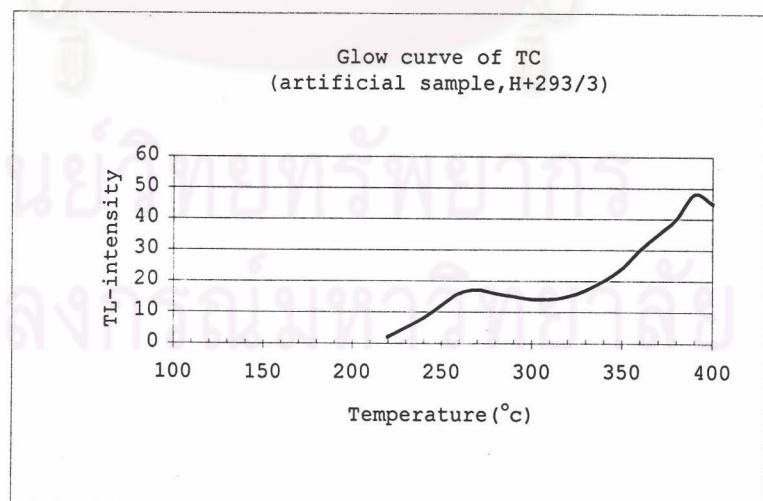
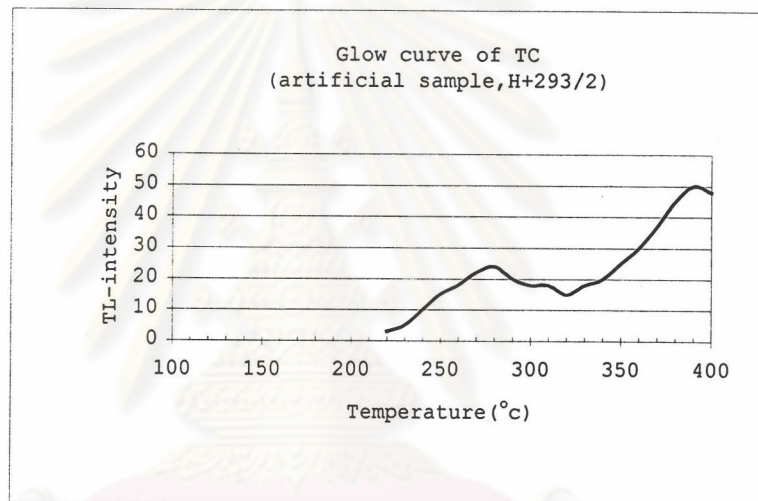
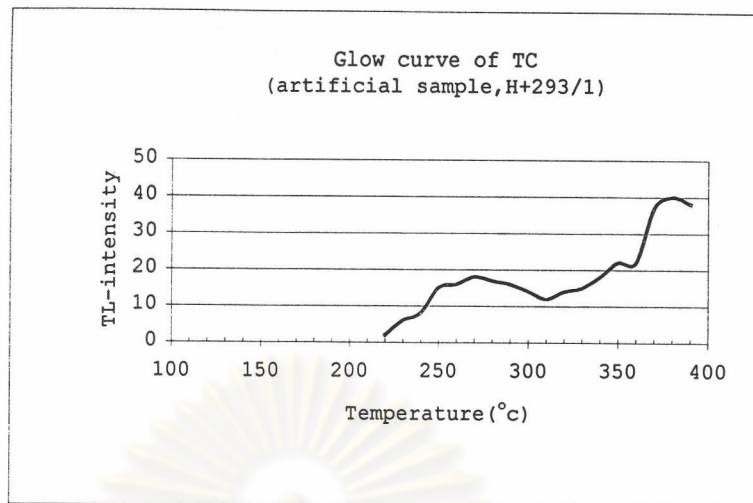


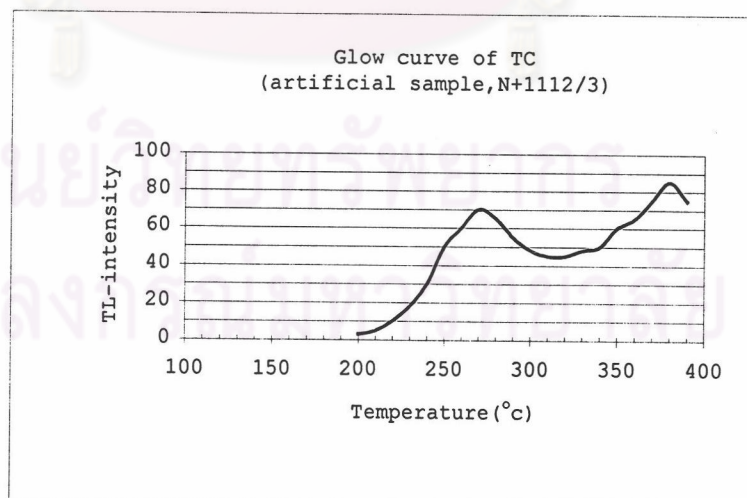
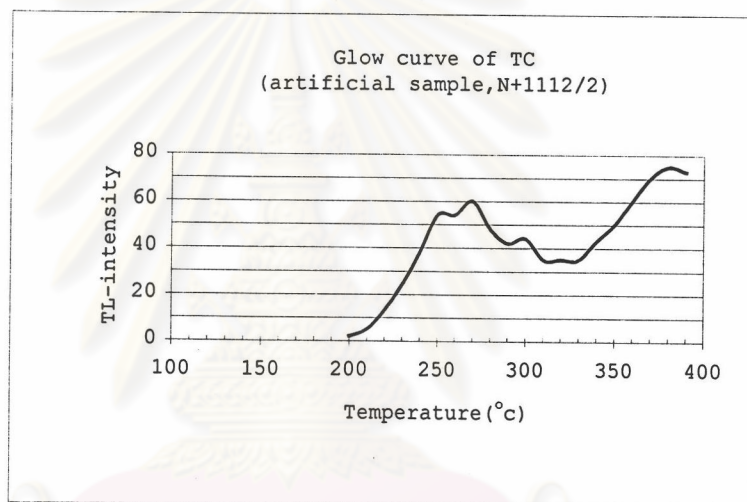
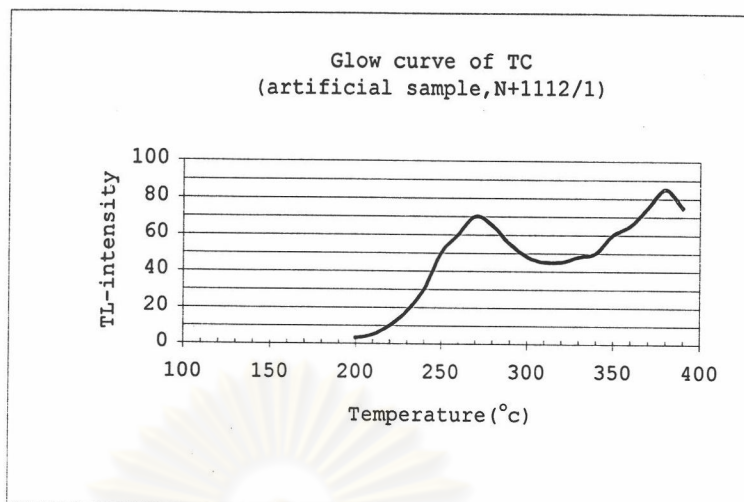
APPENDIX-A

Glow-curve

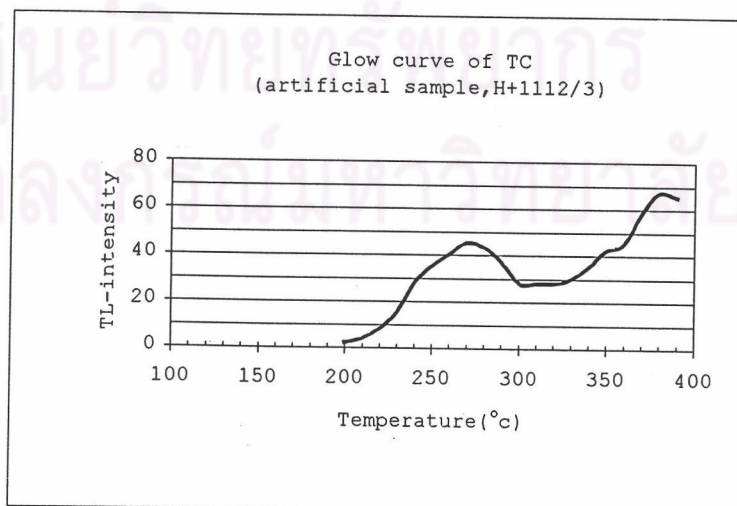
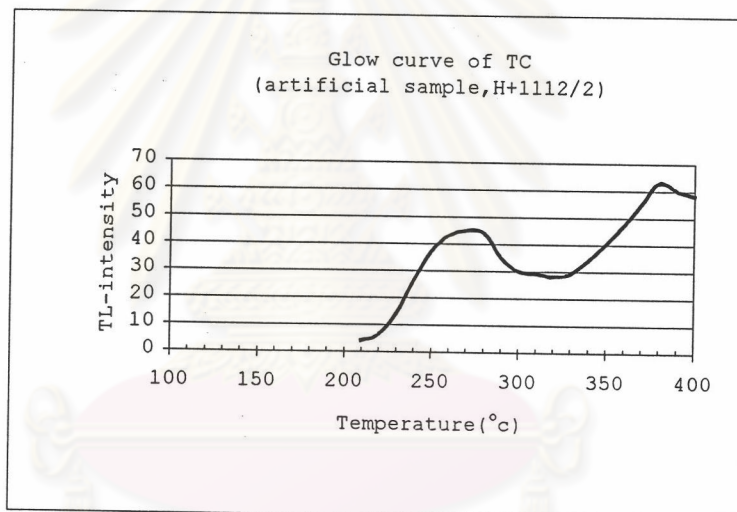
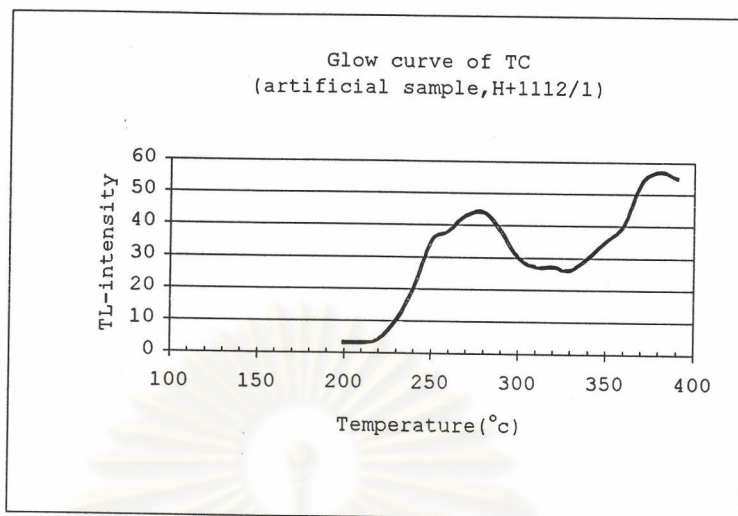
ศูนย์วิทยทรัพยากร  
จุฬาลงกรณ์มหาวิทยาลัย

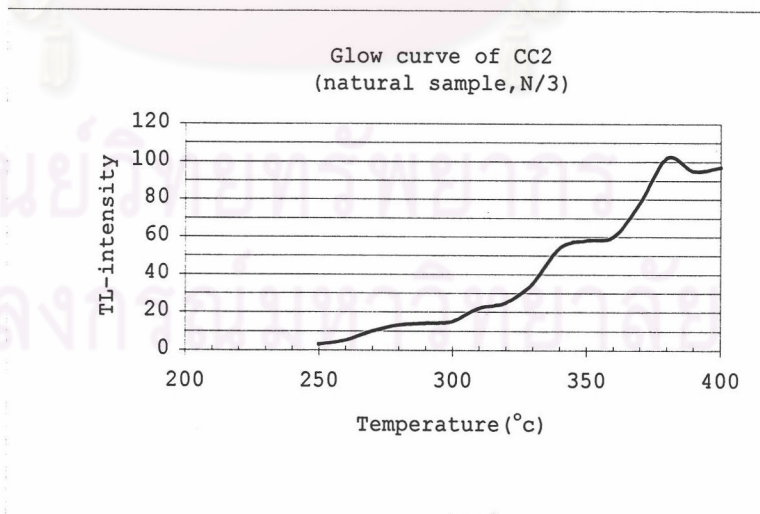
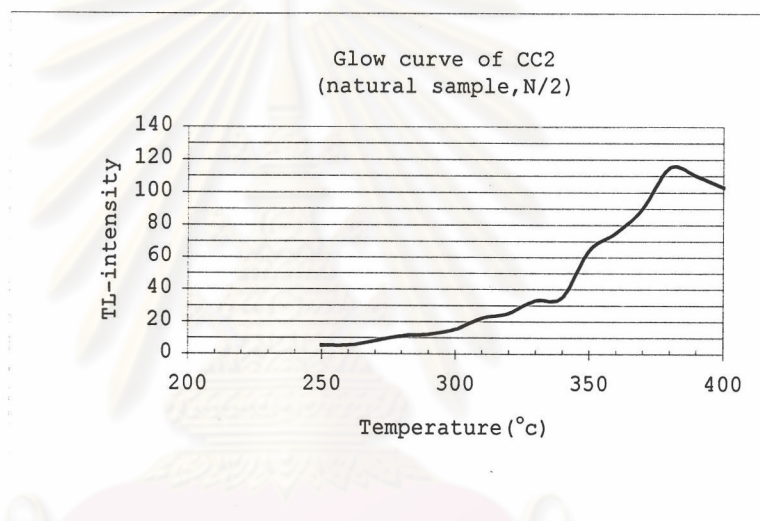
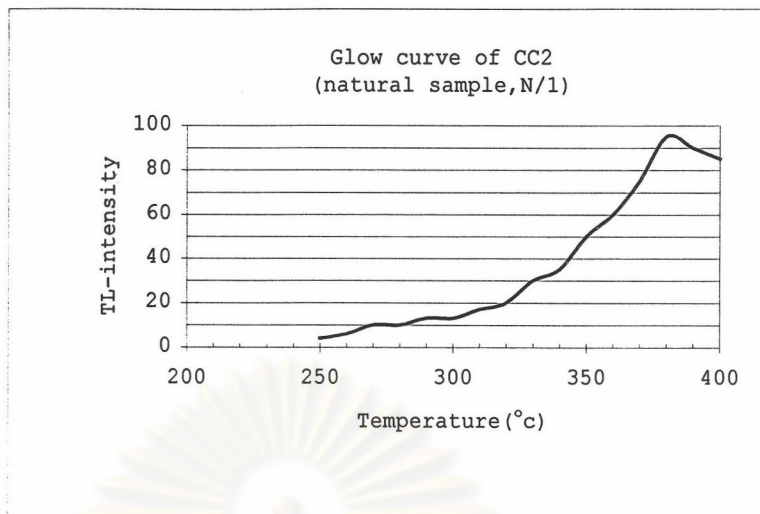


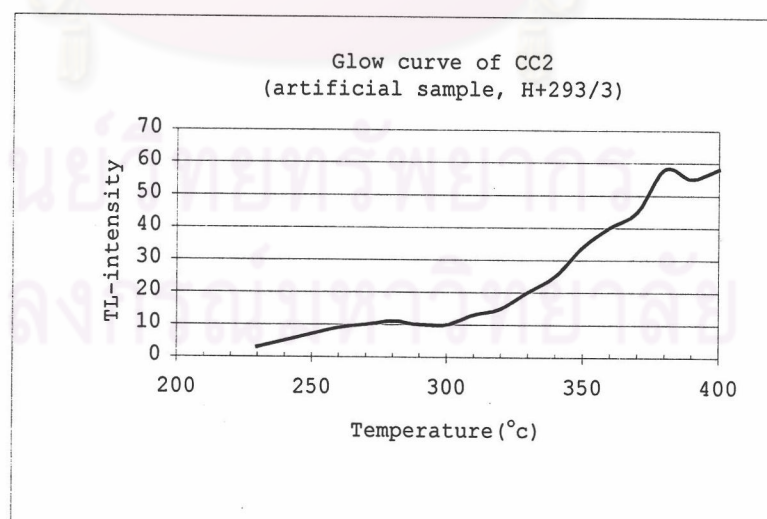
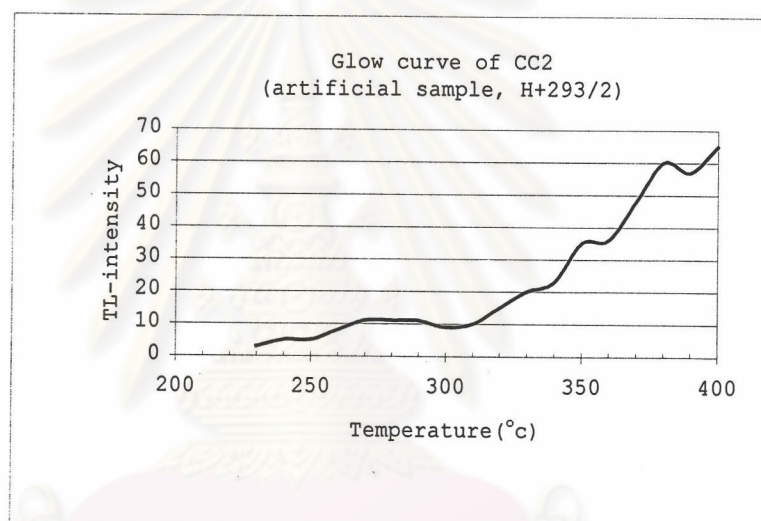
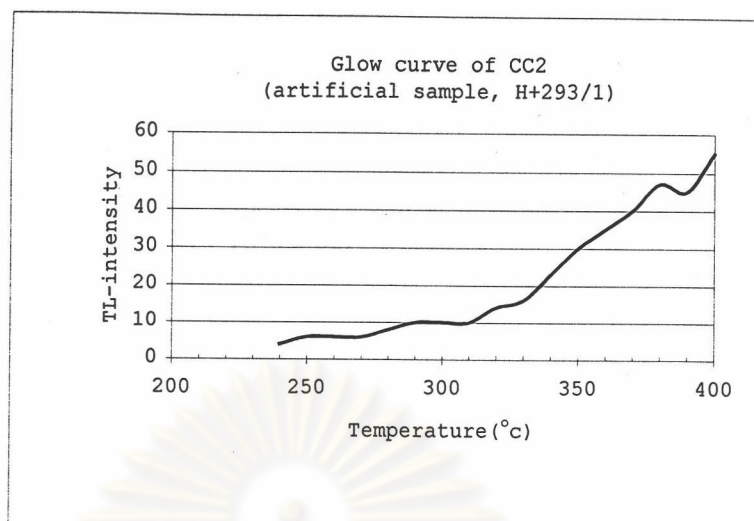


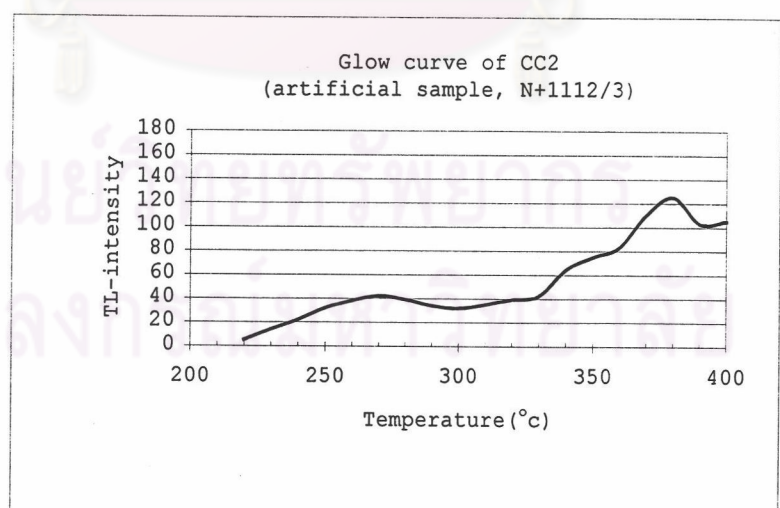
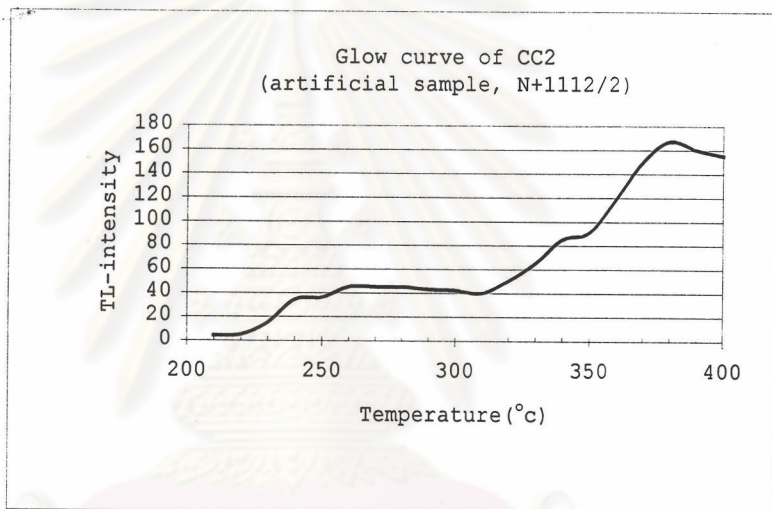
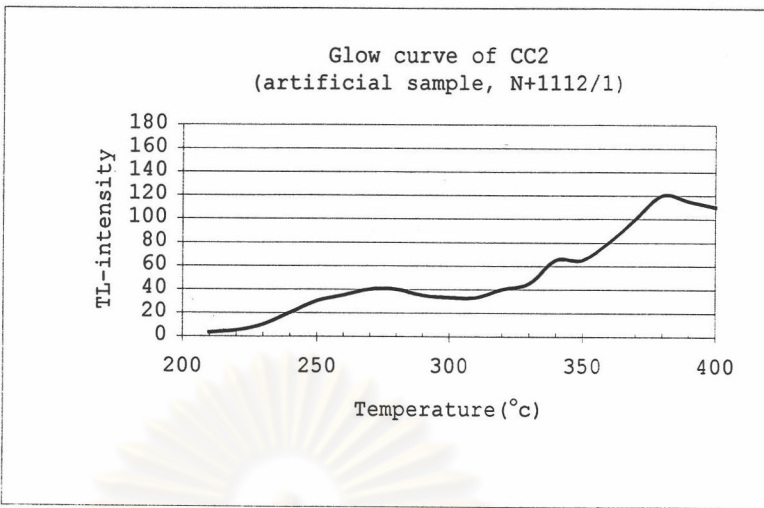


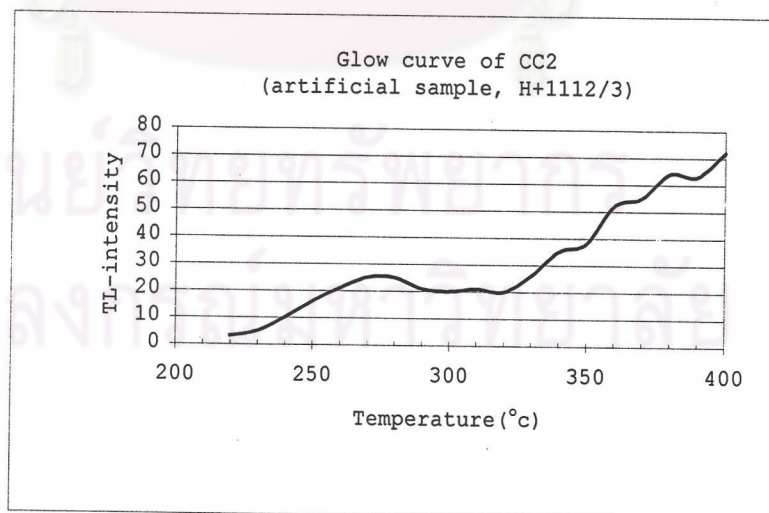
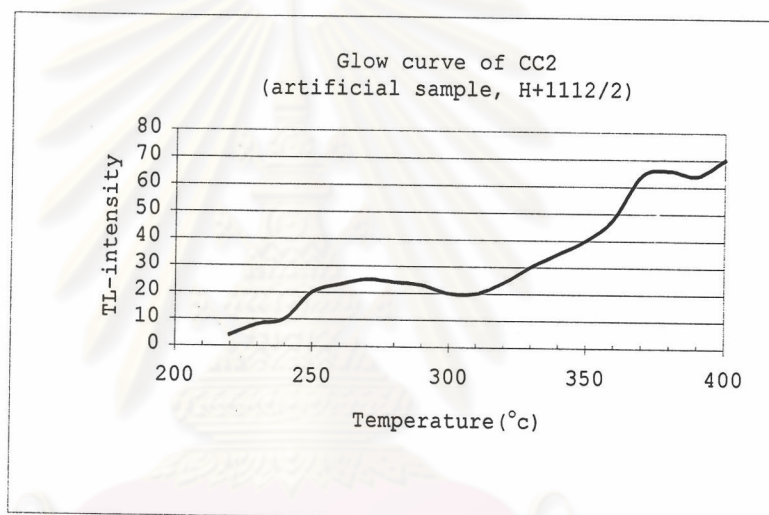
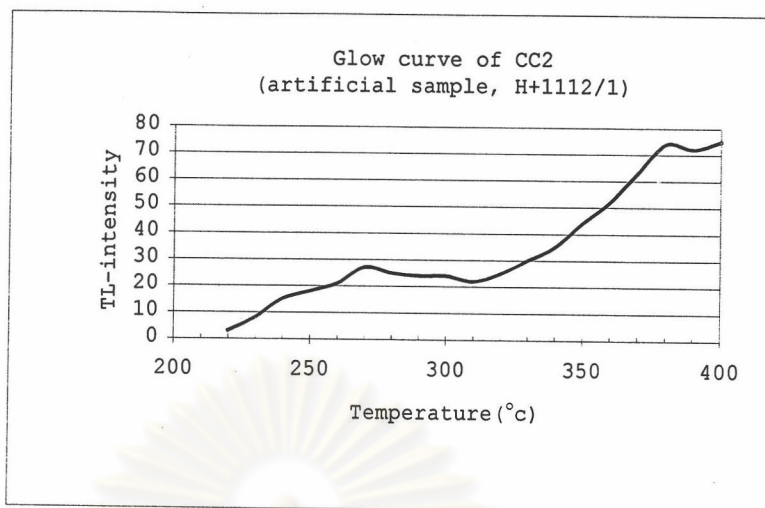


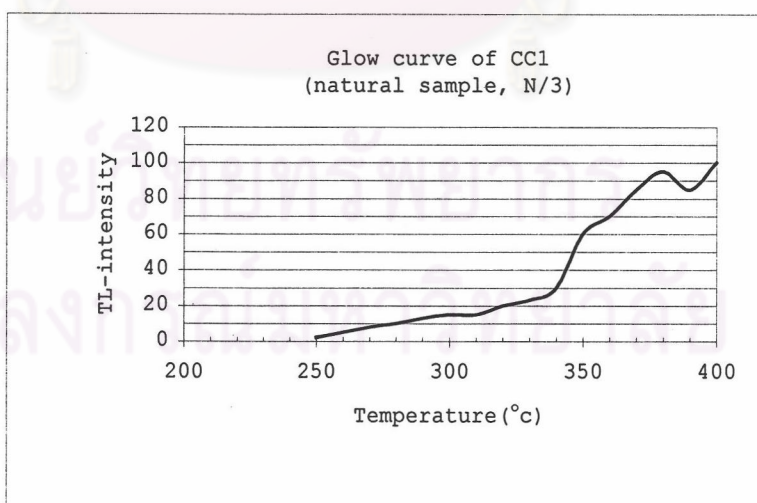
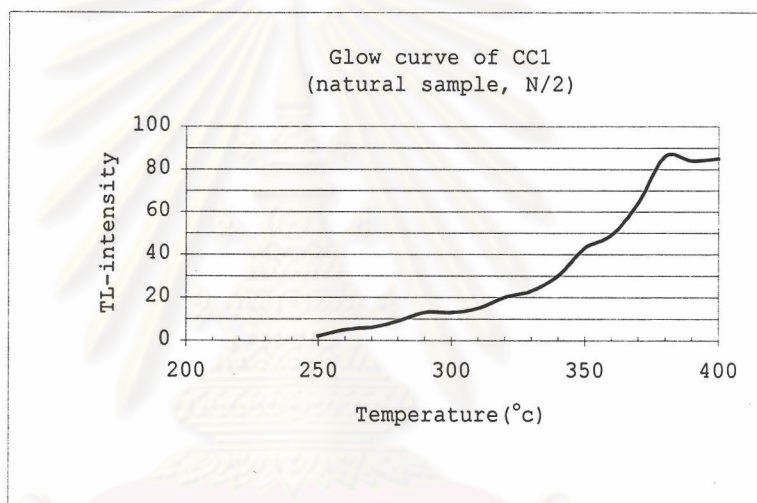
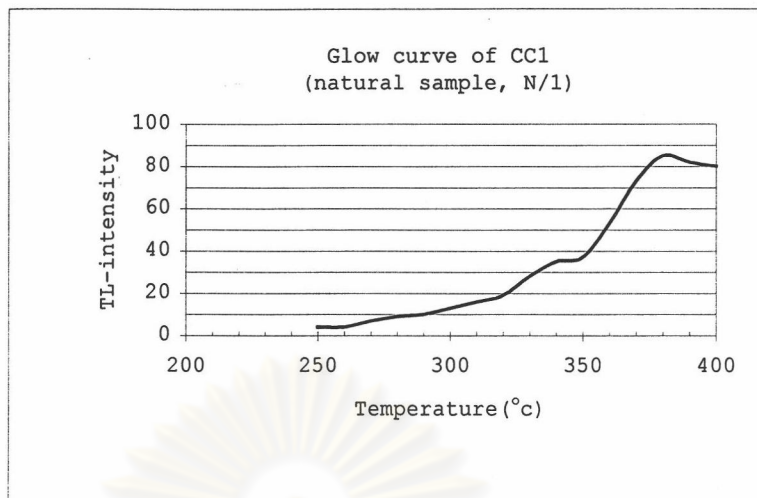


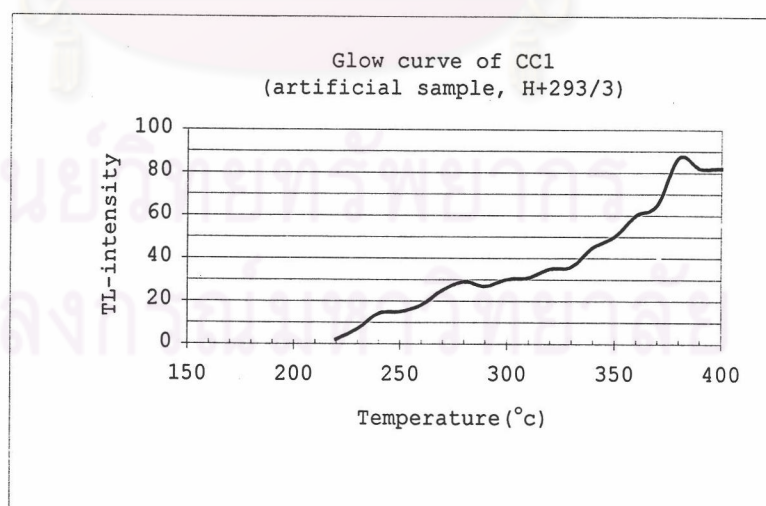
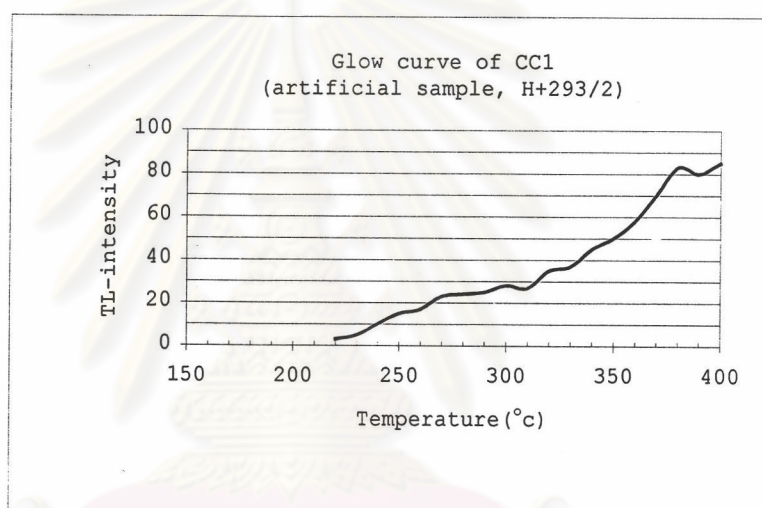
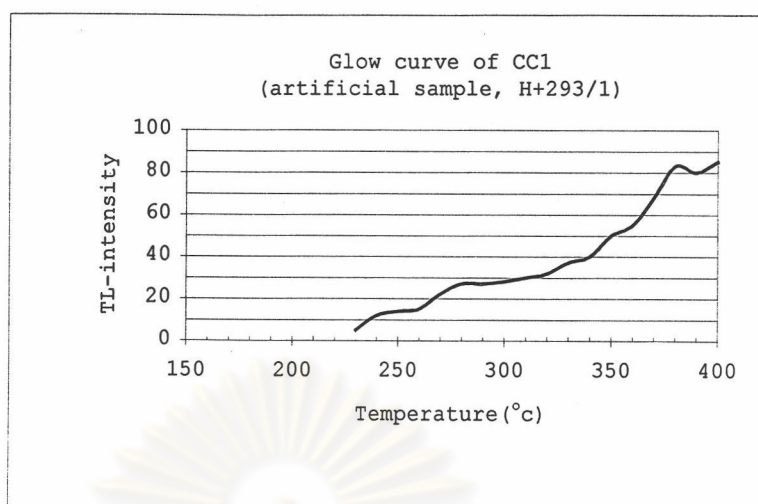


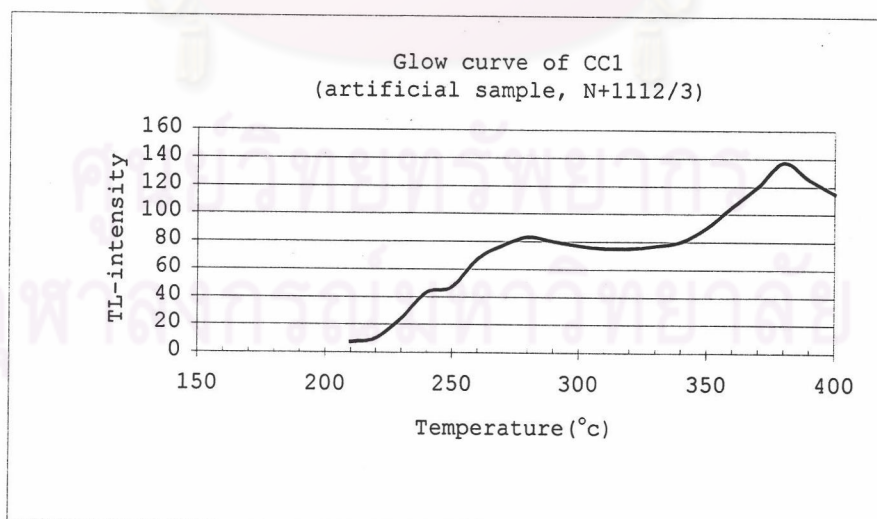
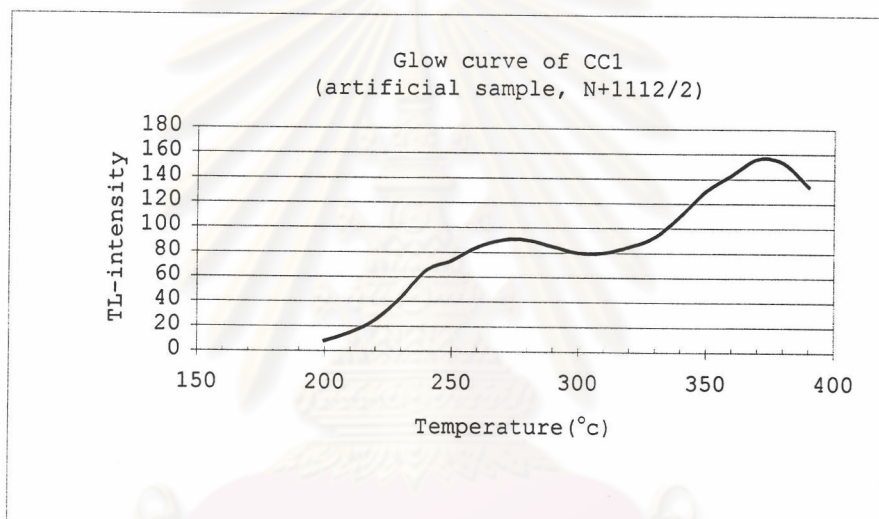
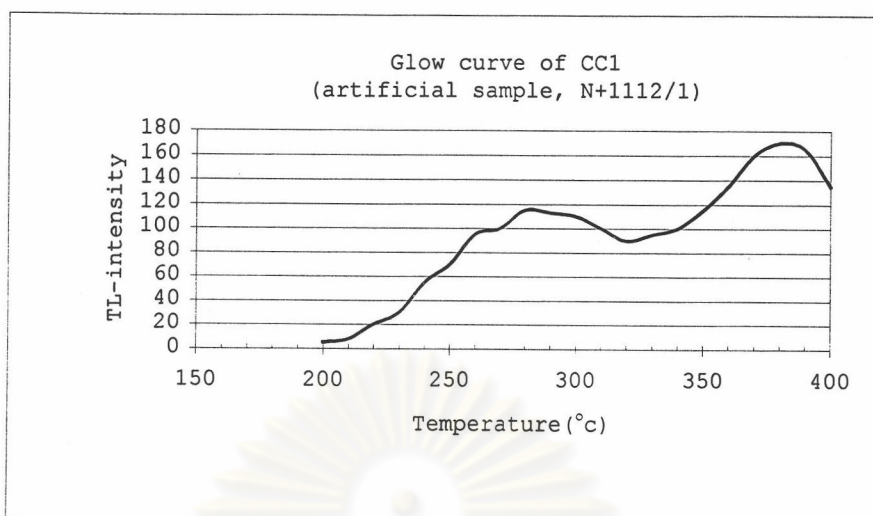




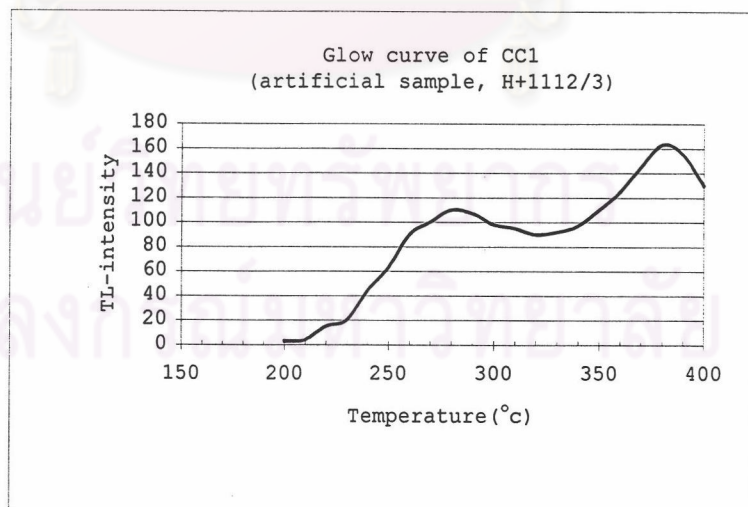
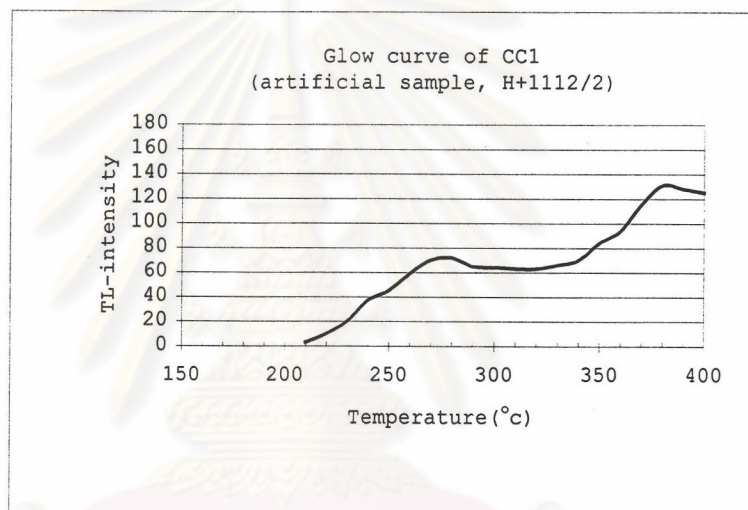
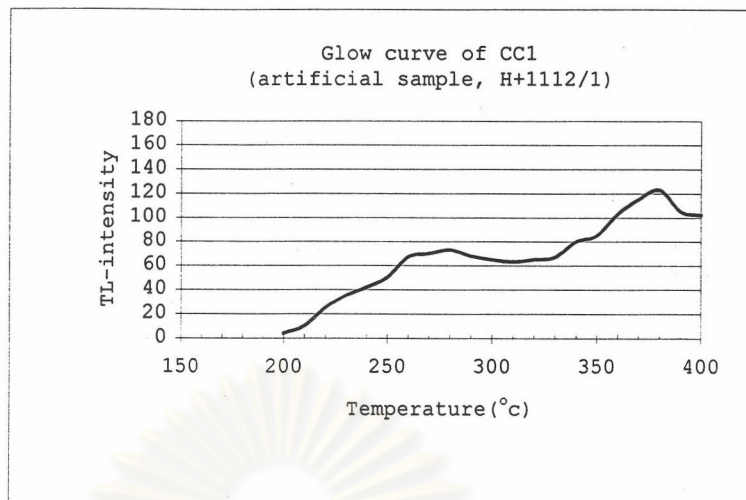


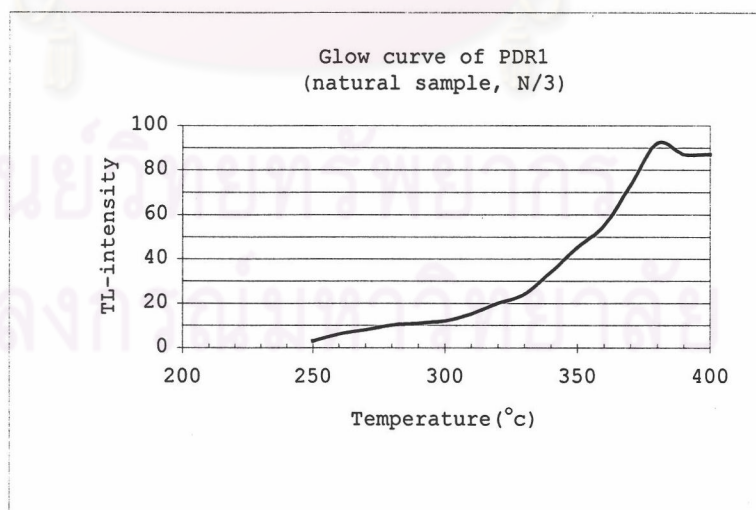
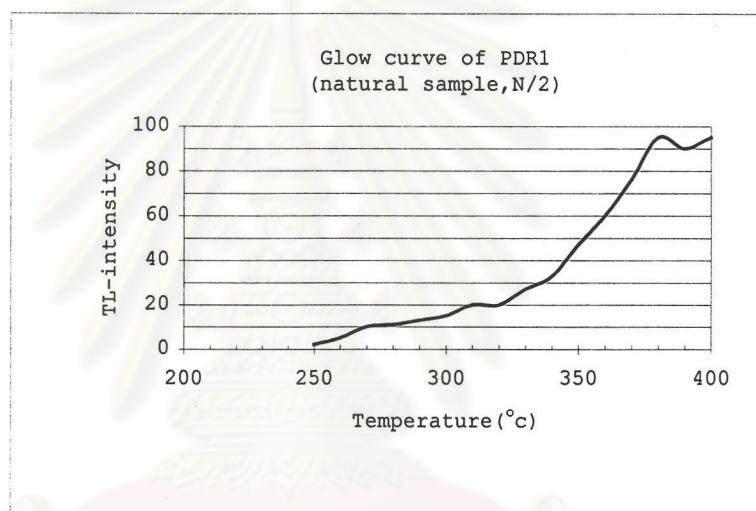
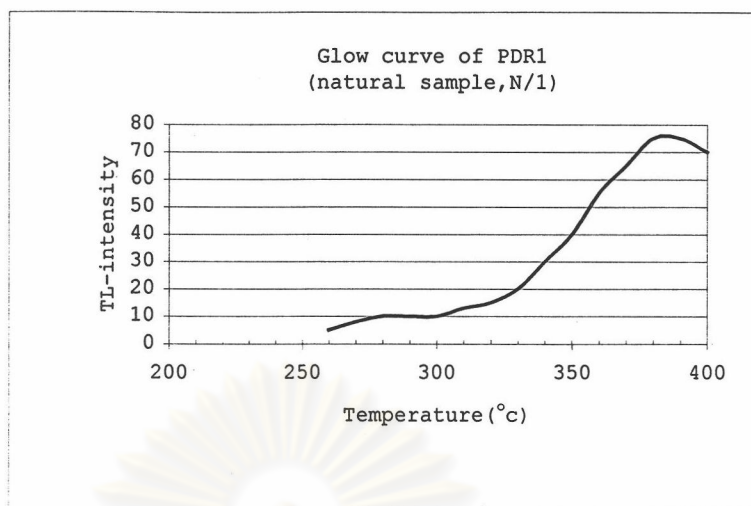


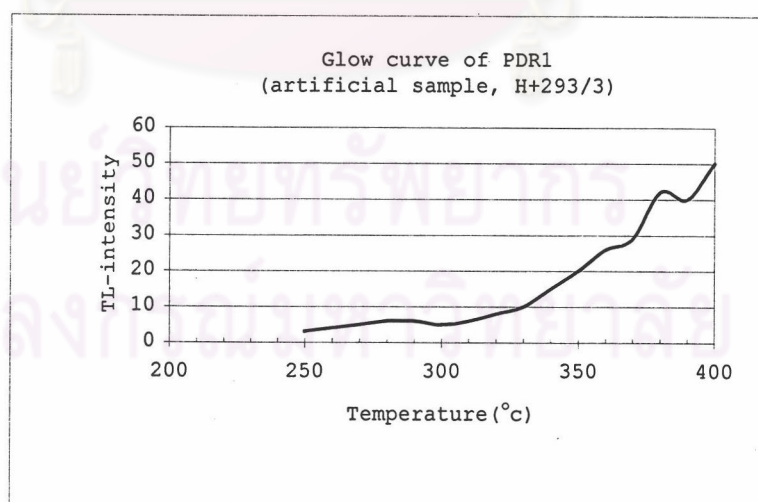
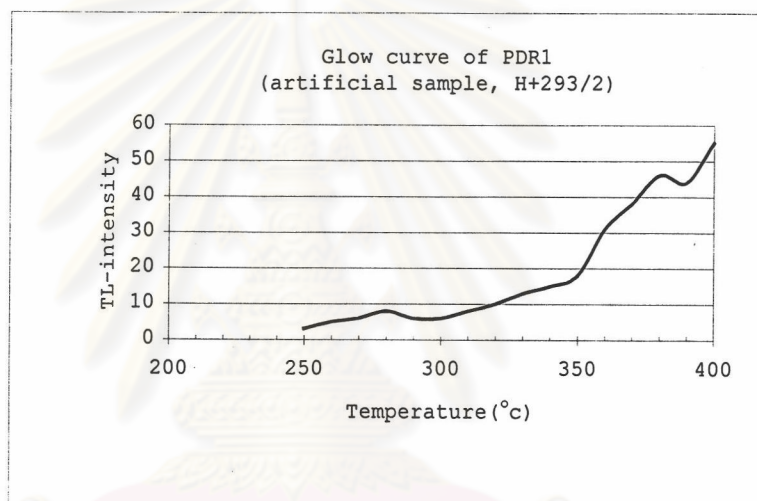
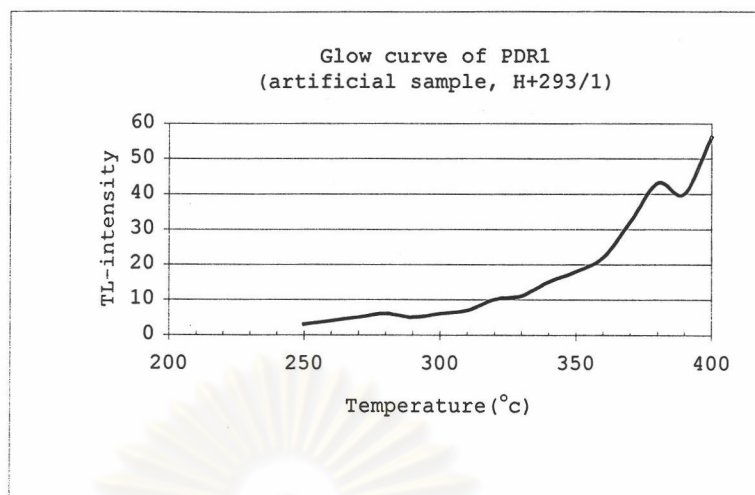


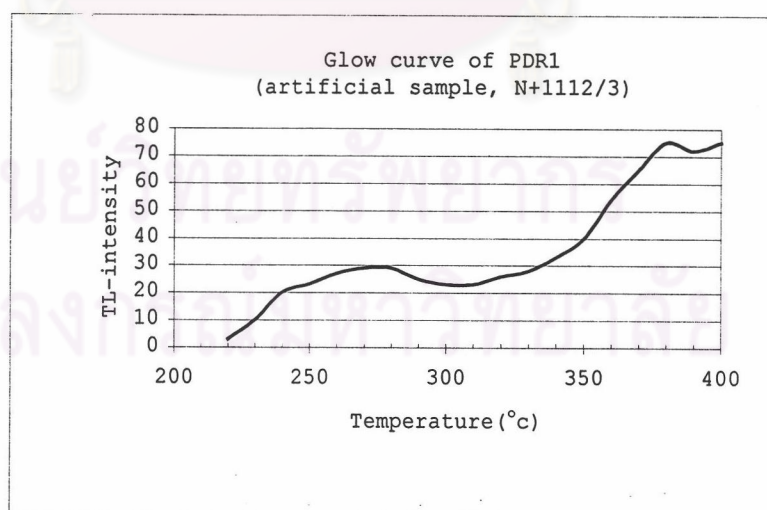
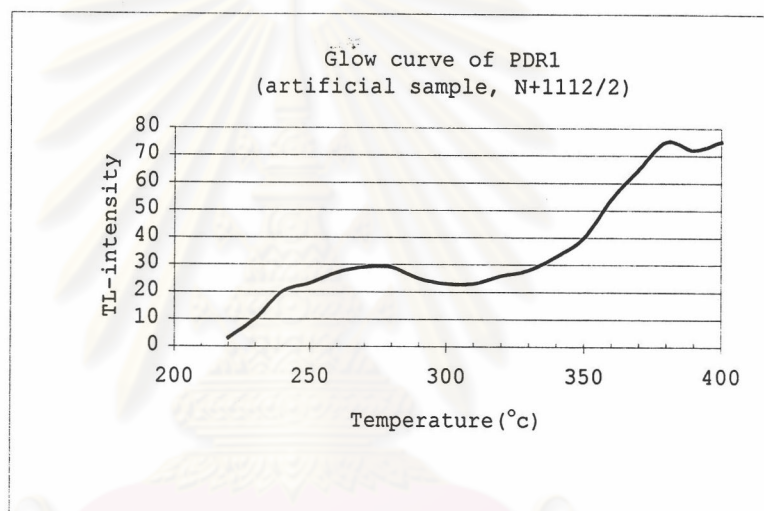
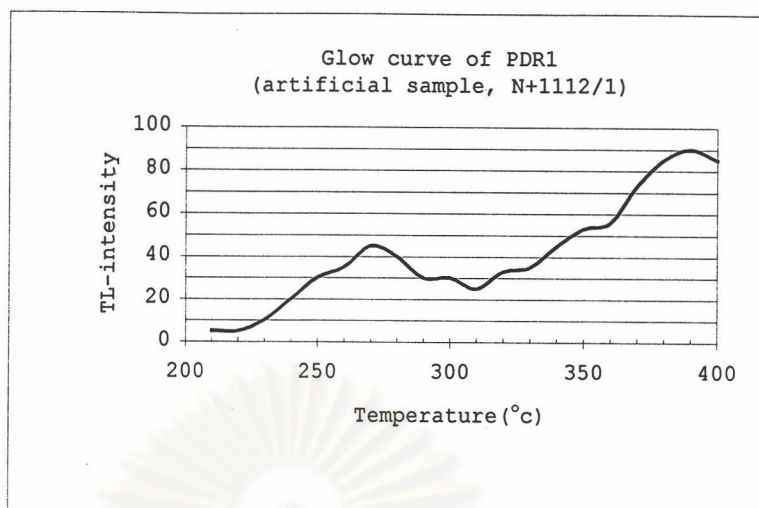


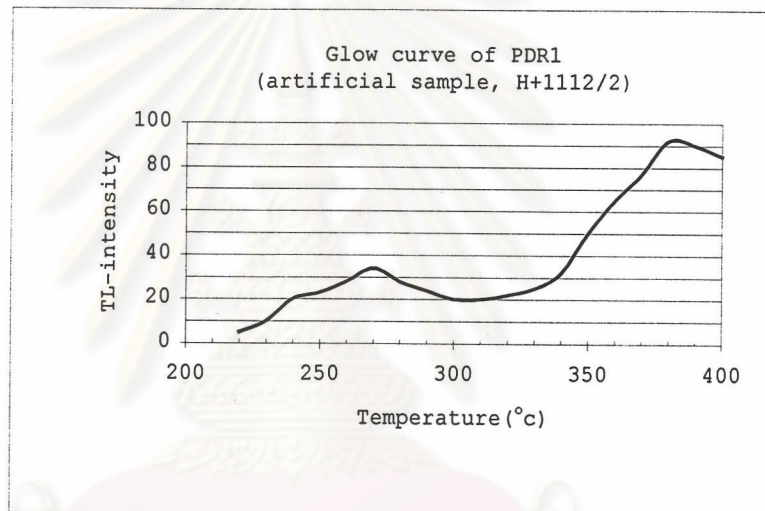
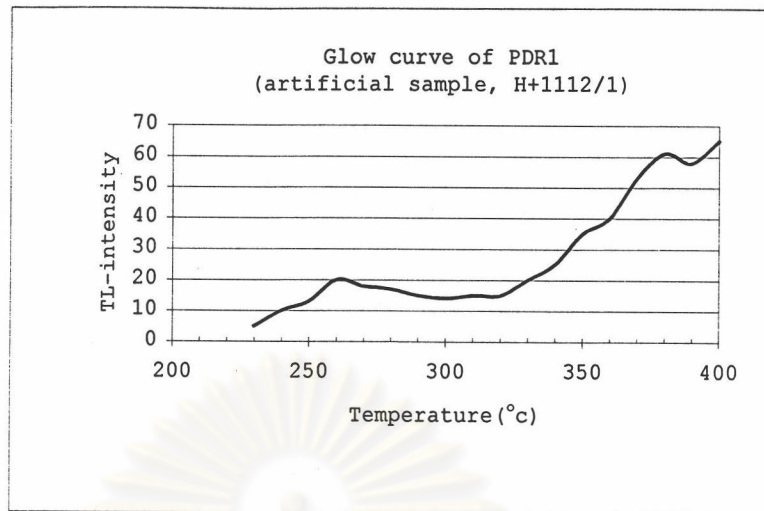




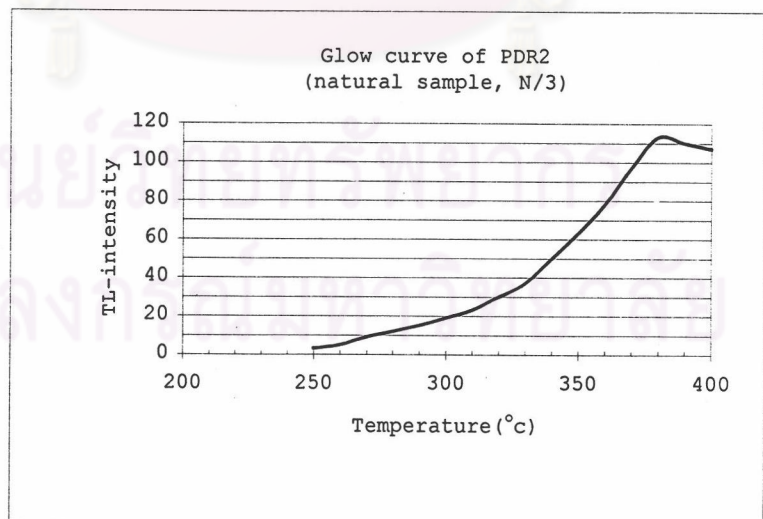
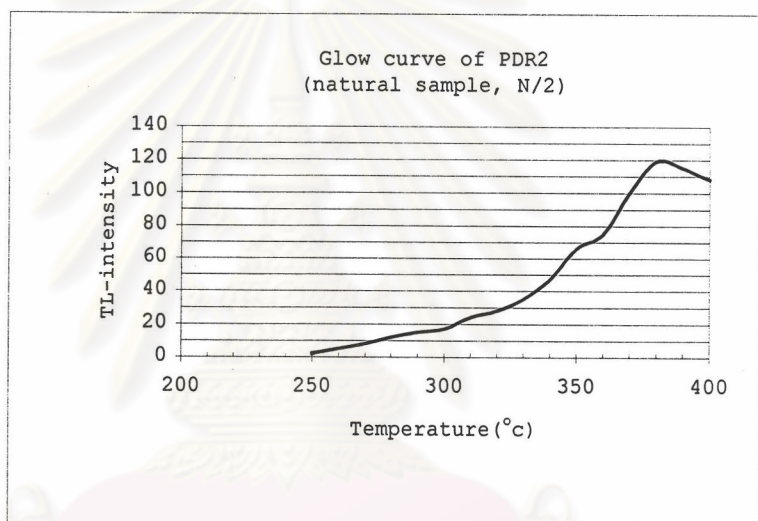
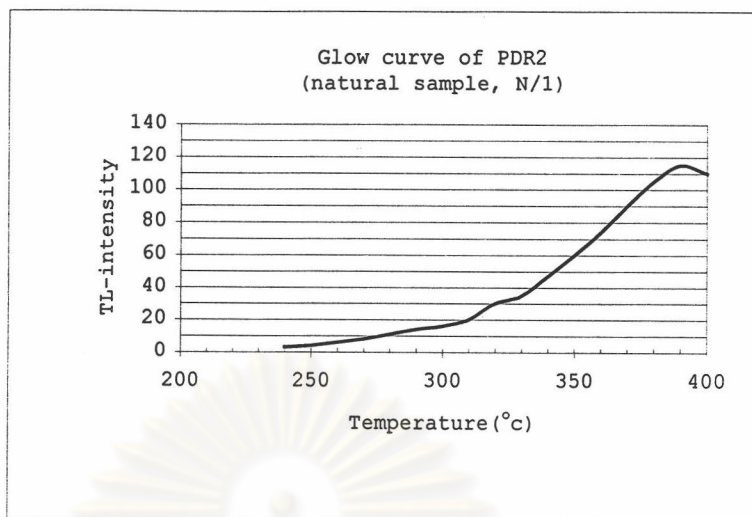


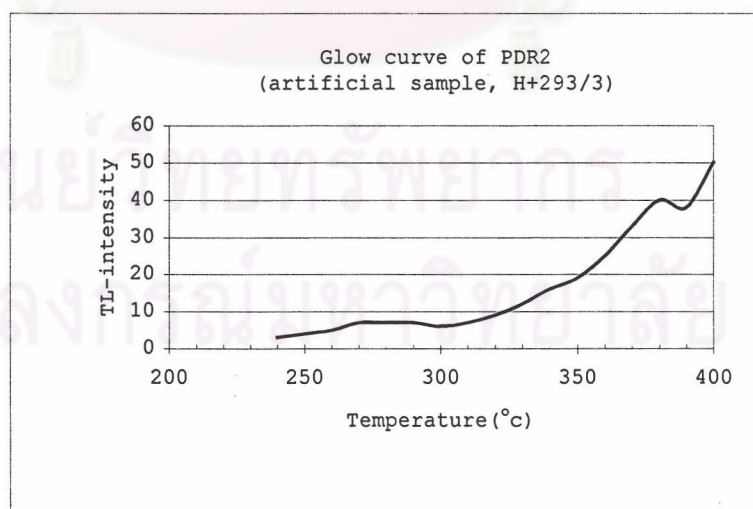
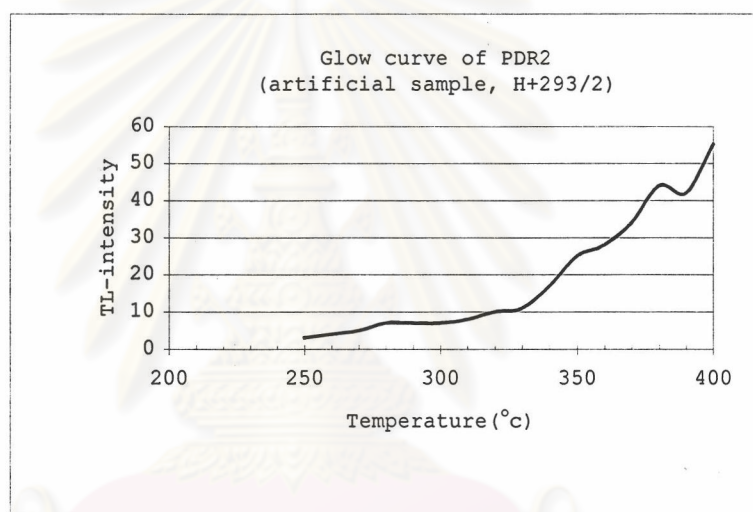
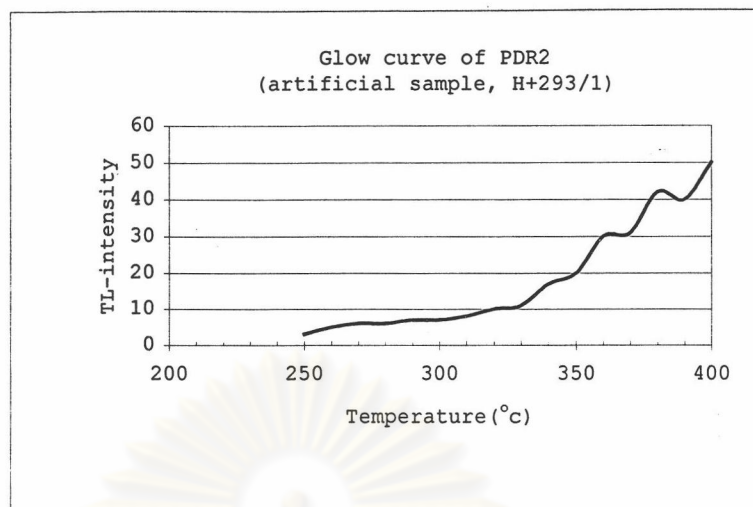


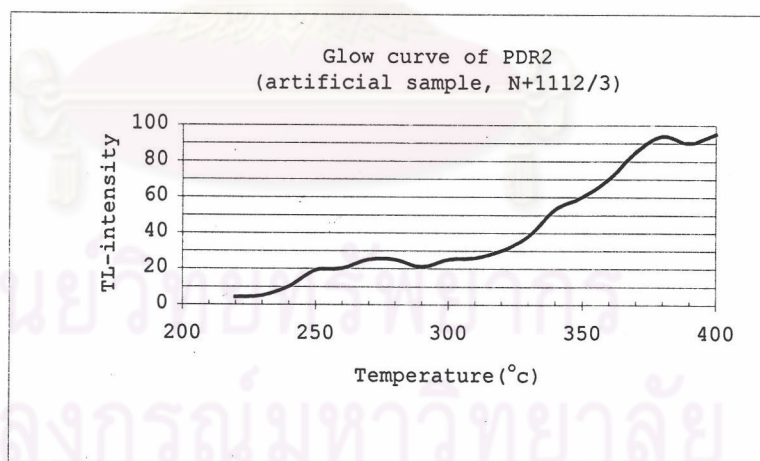
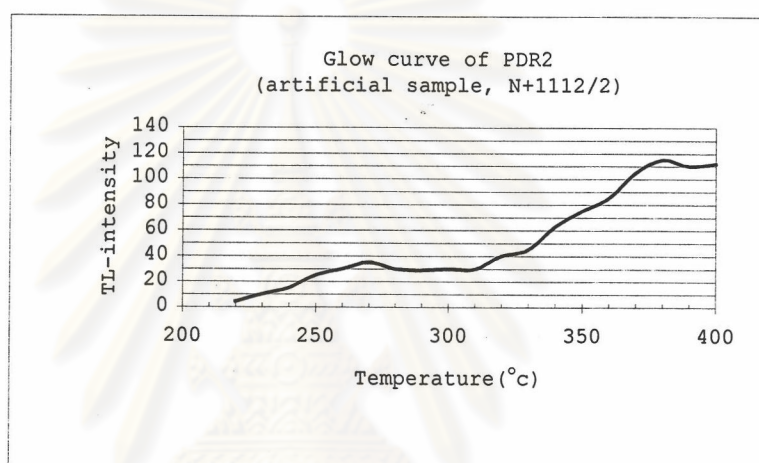
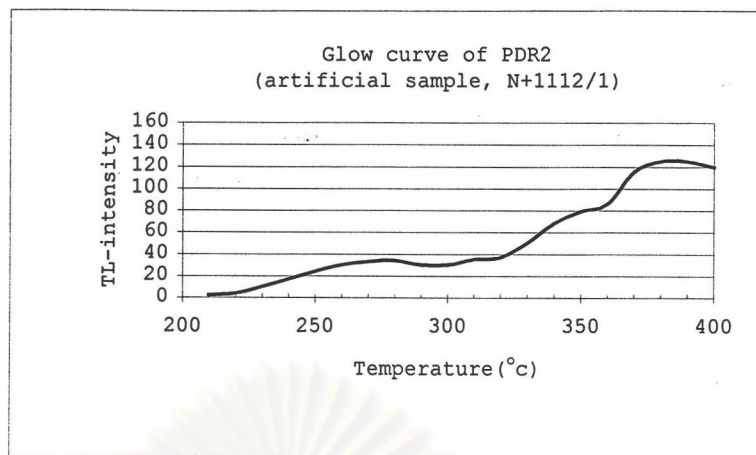




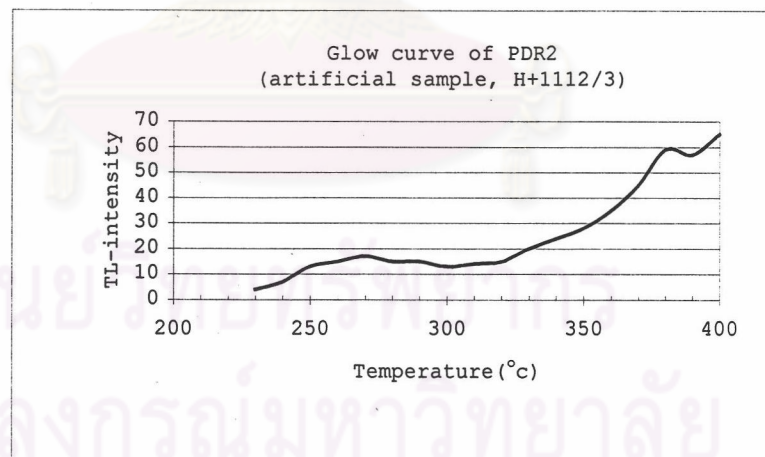
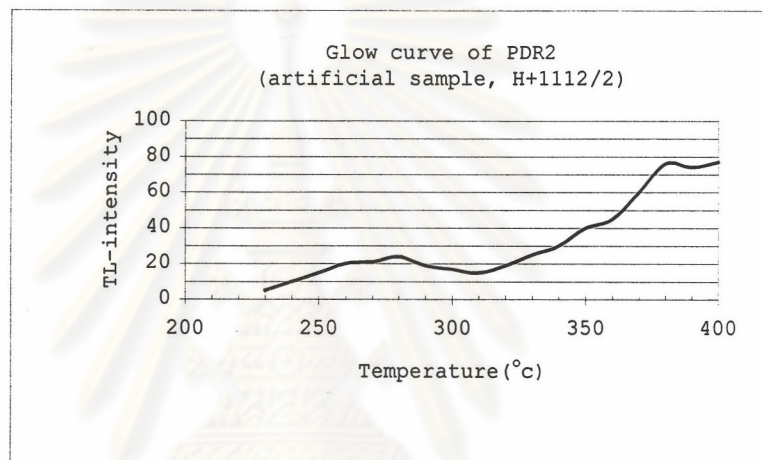
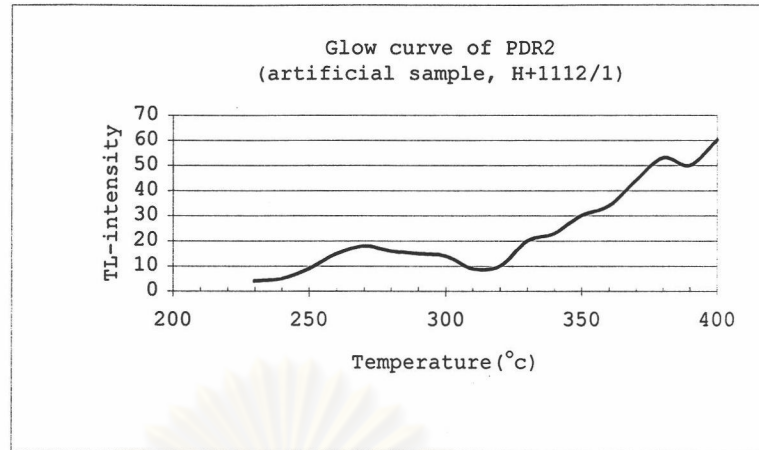
ศูนย์วิทยทรัพยากร  
จุฬาลงกรณ์มหาวิทยาลัย

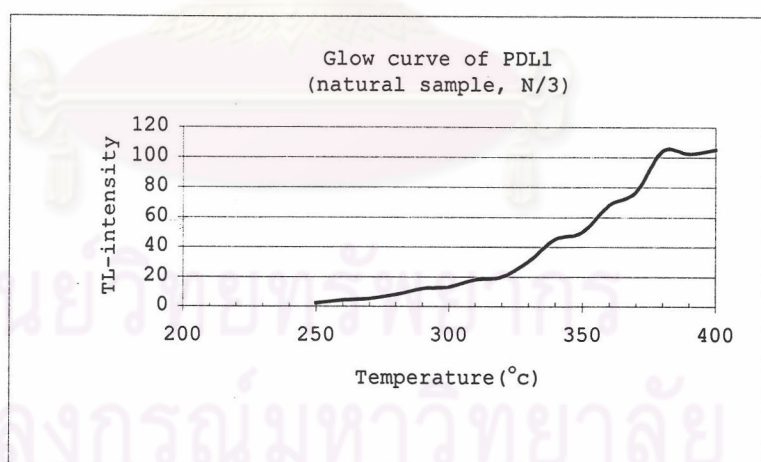
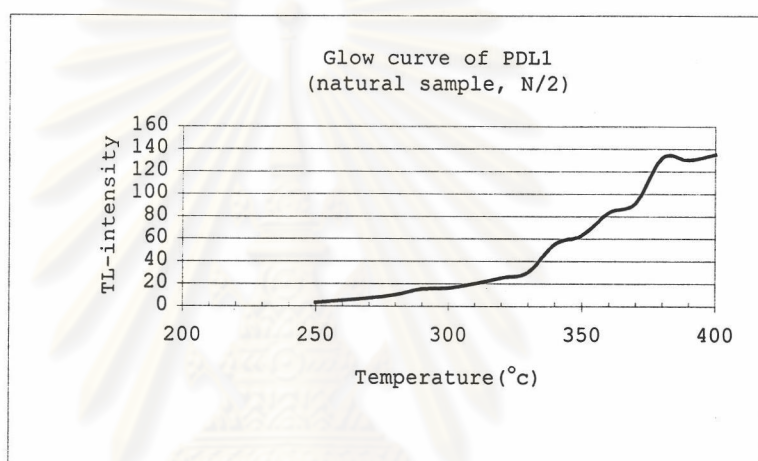
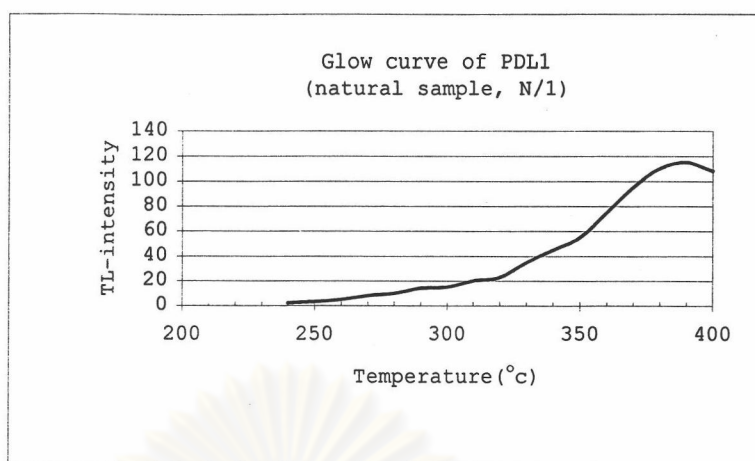


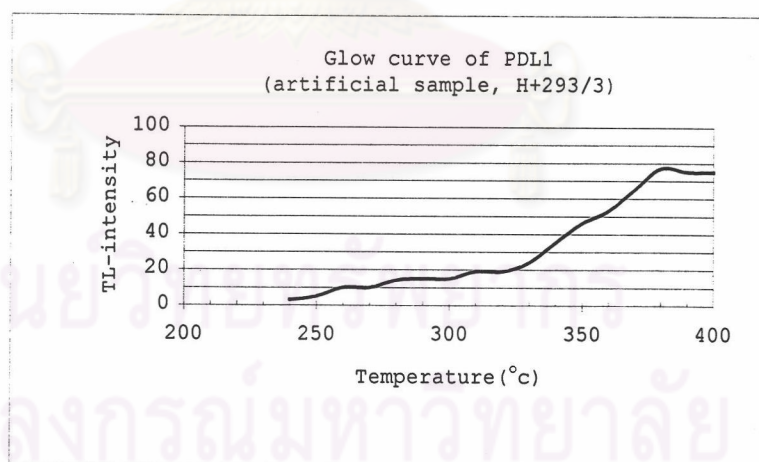
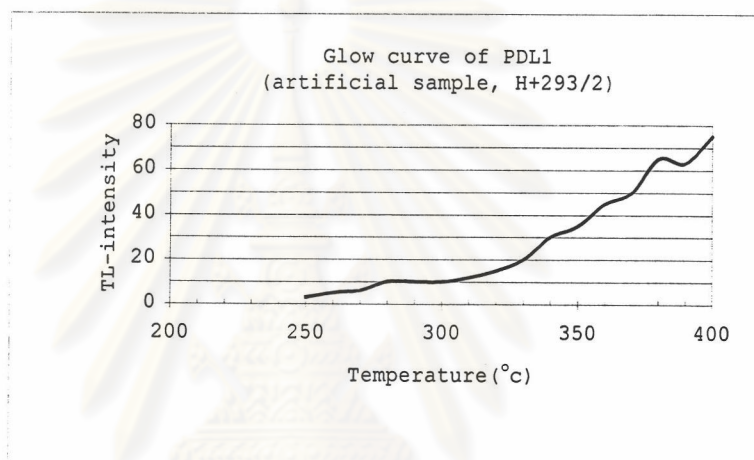
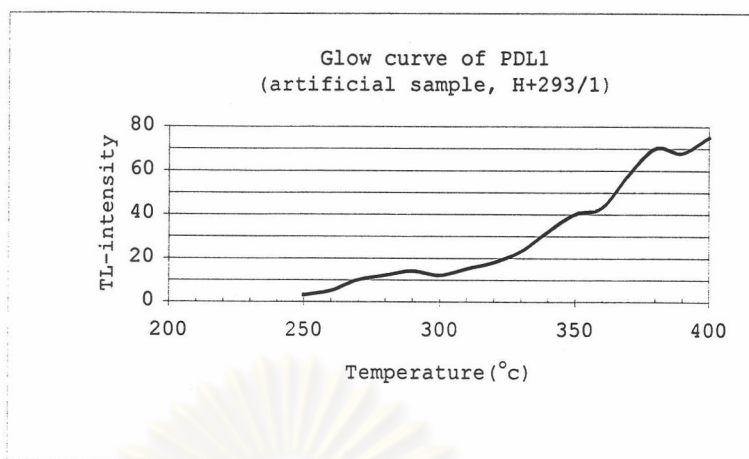


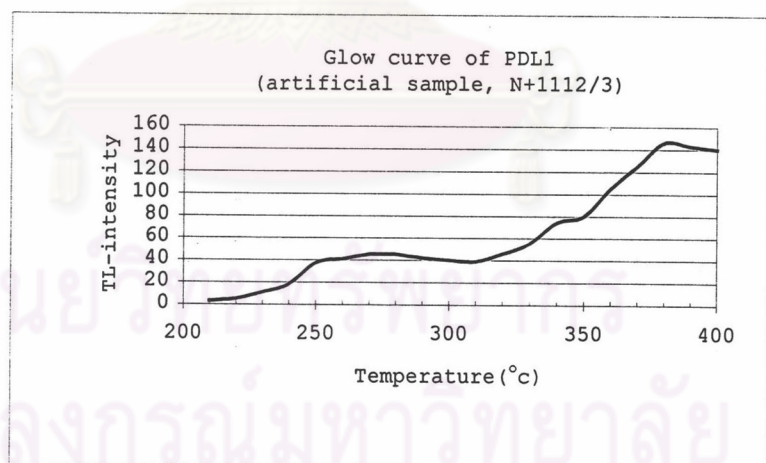
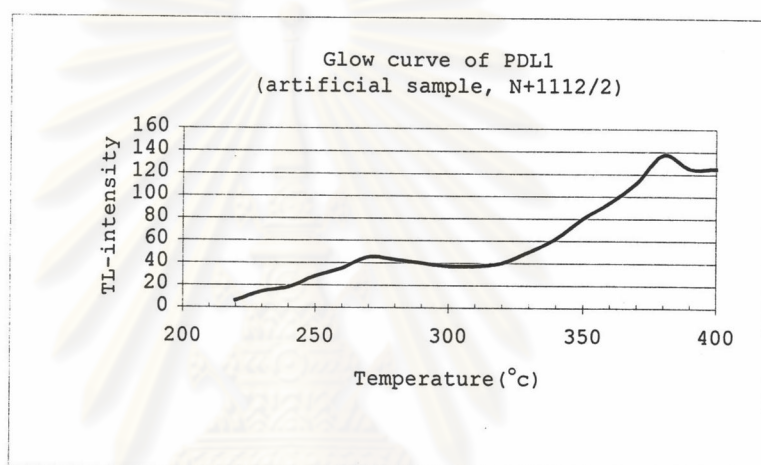
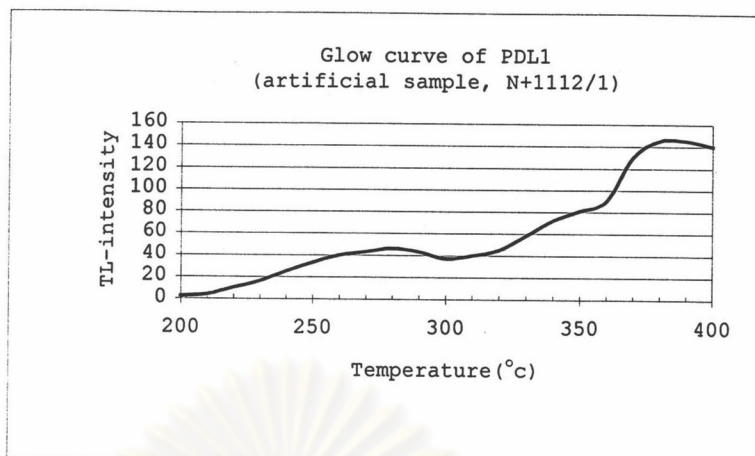


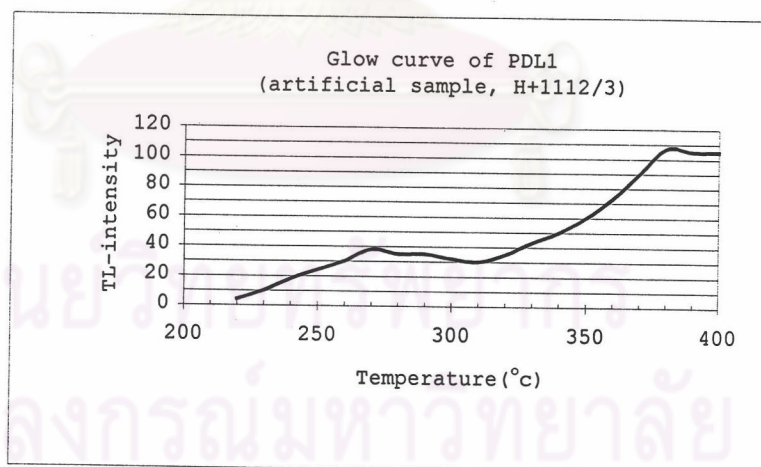
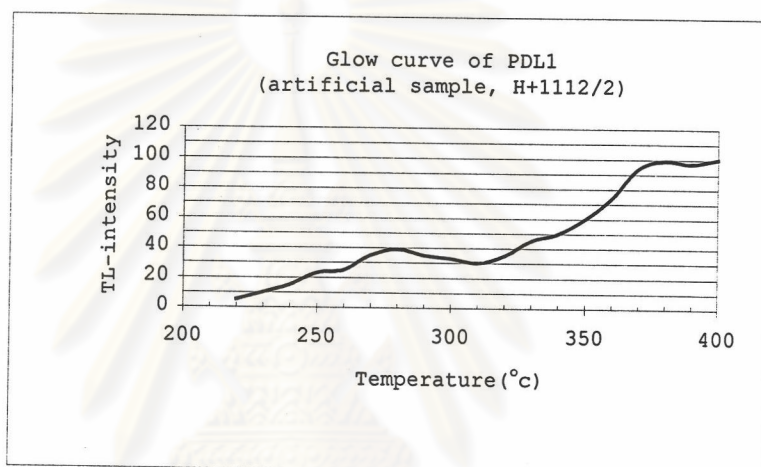
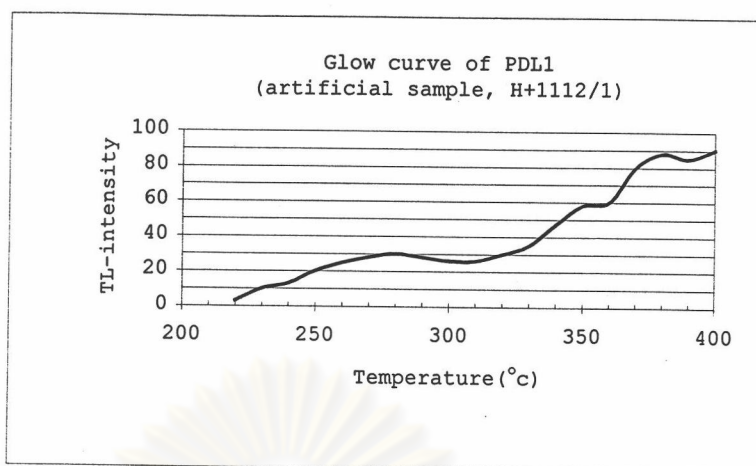


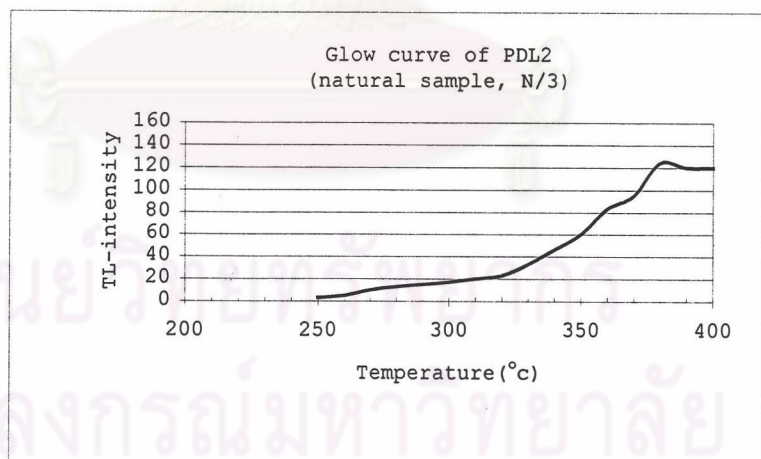
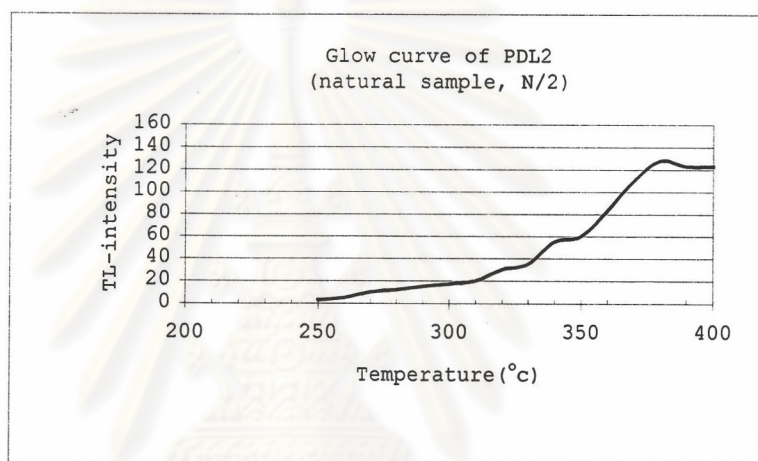
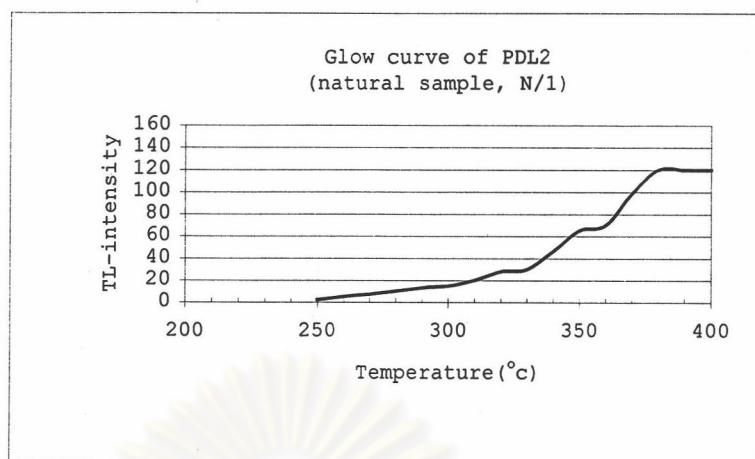


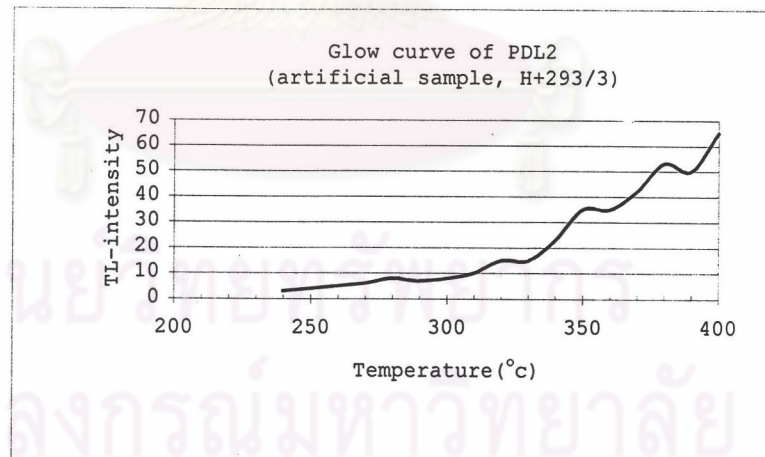
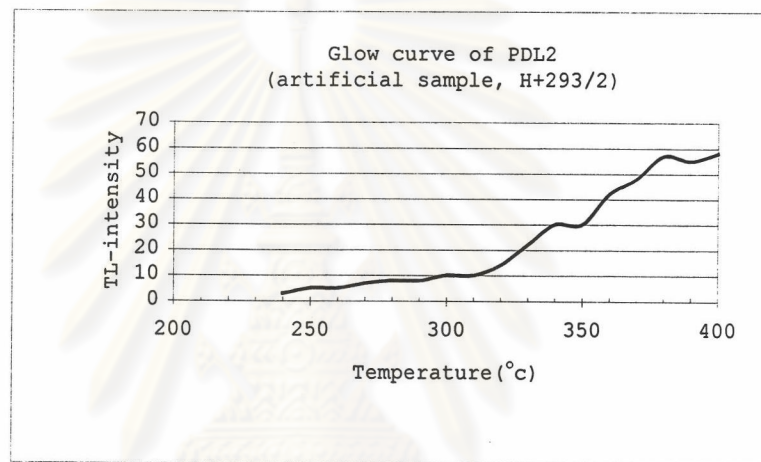
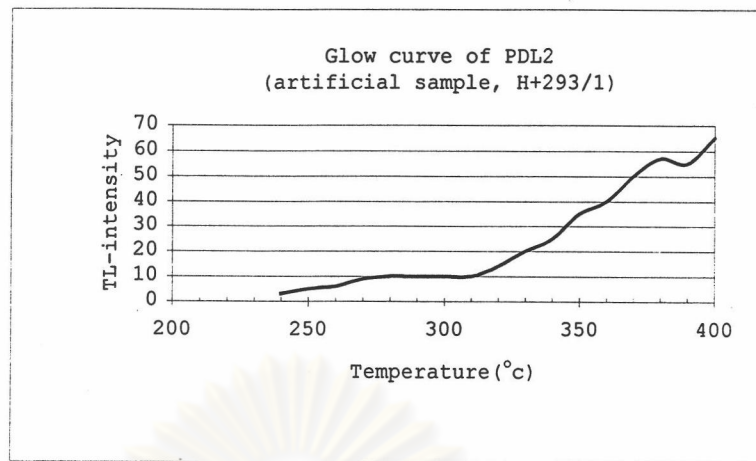


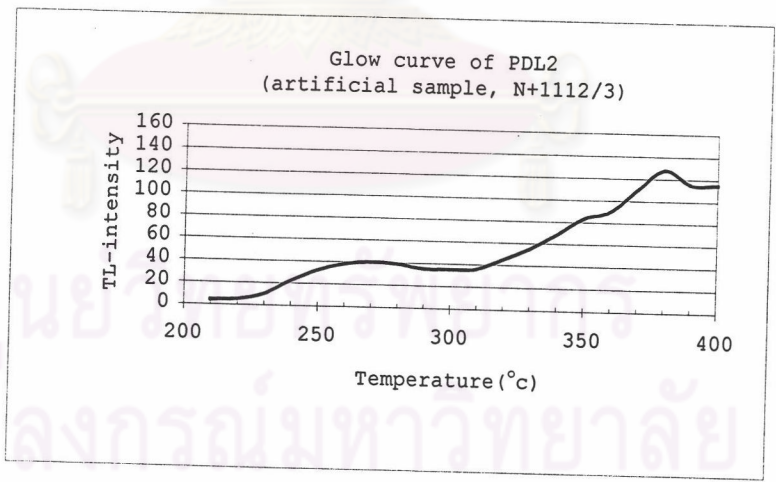
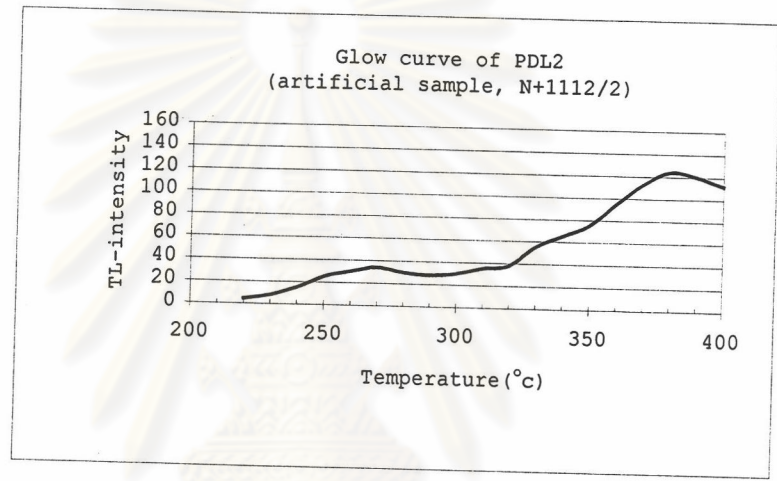
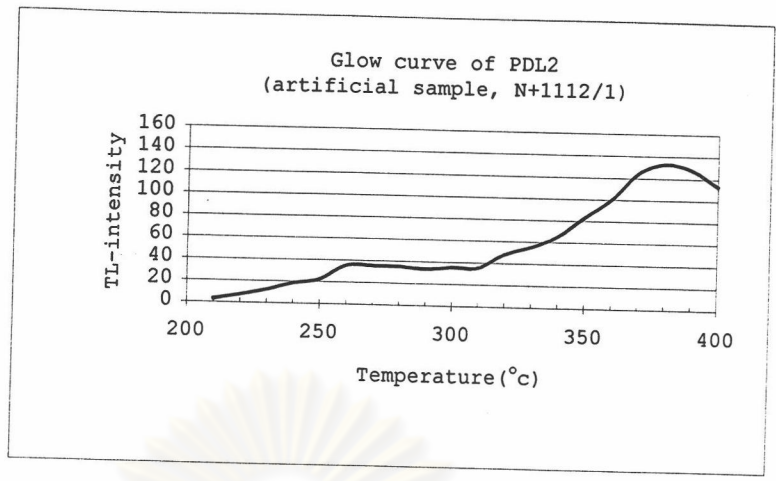






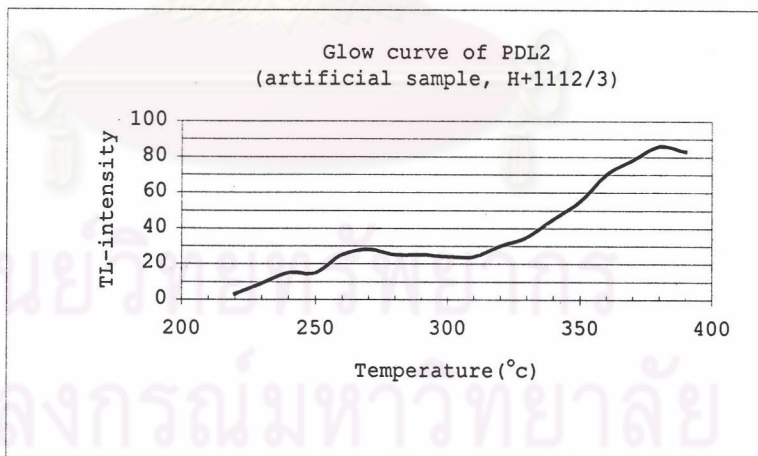
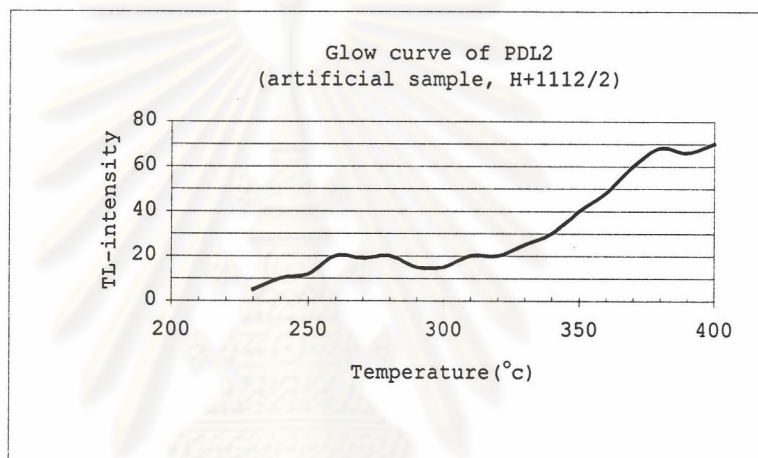
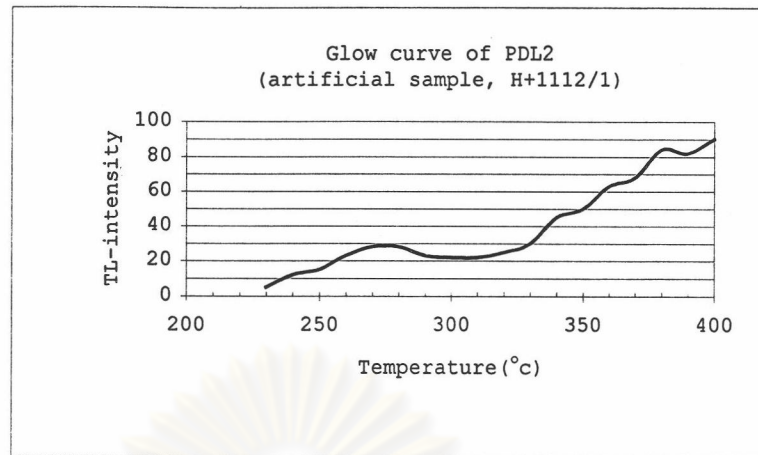


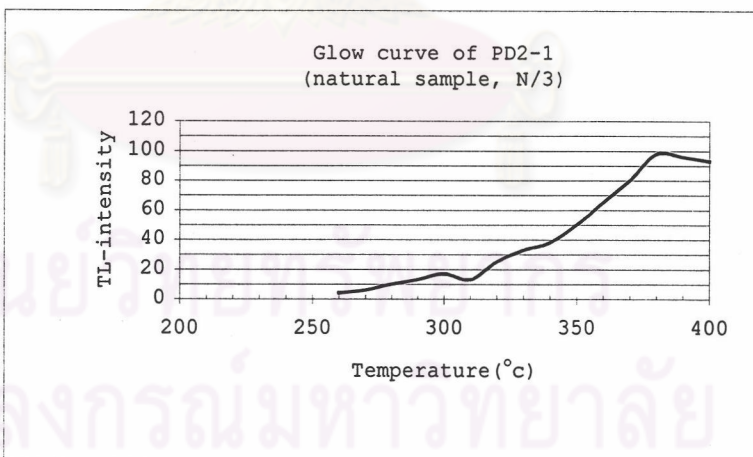
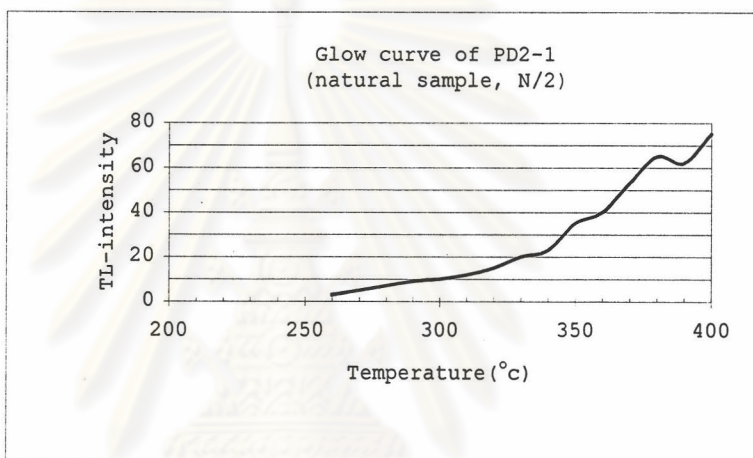
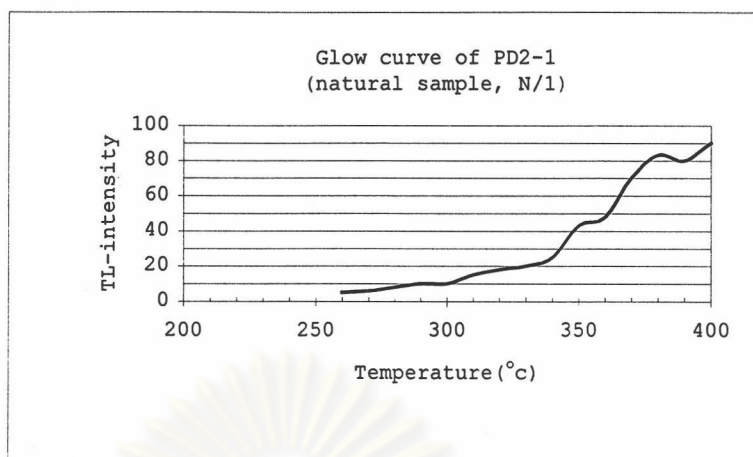


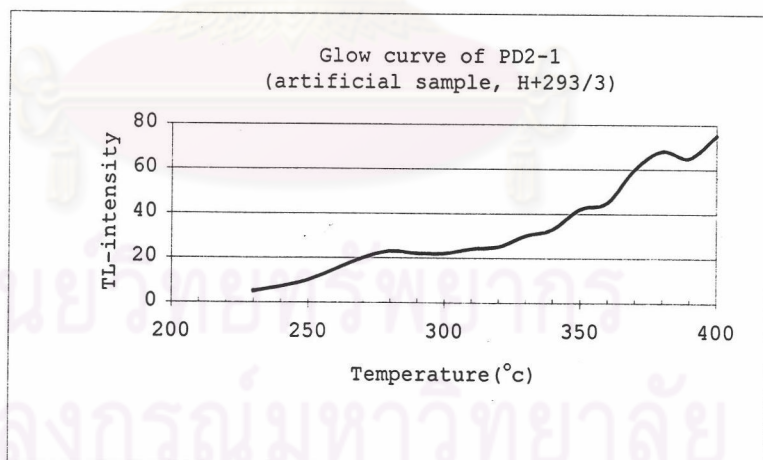
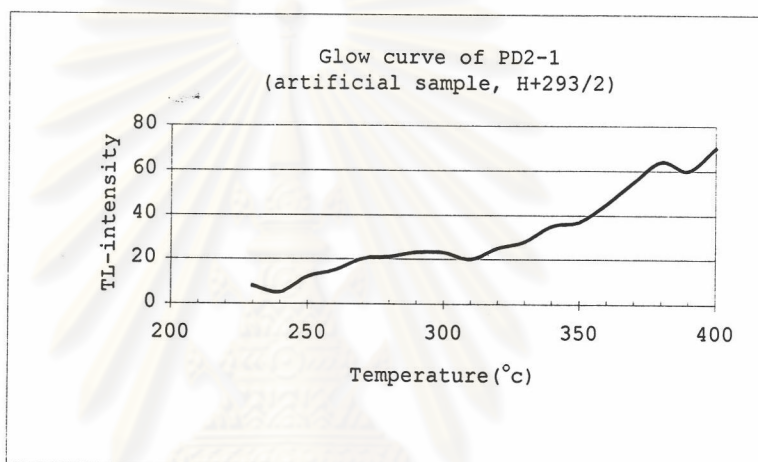
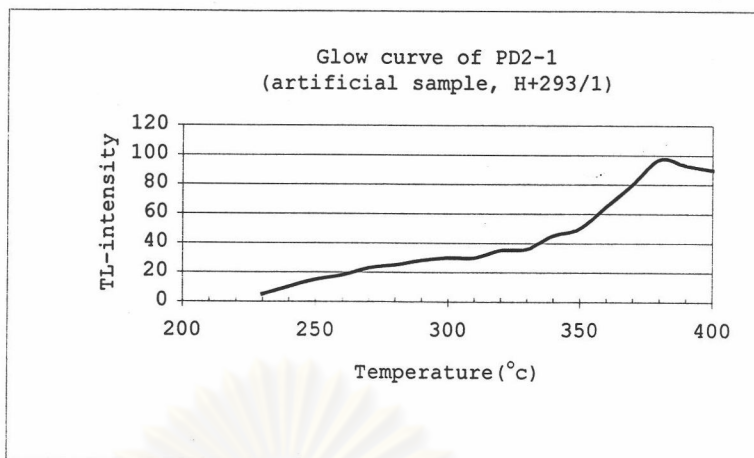


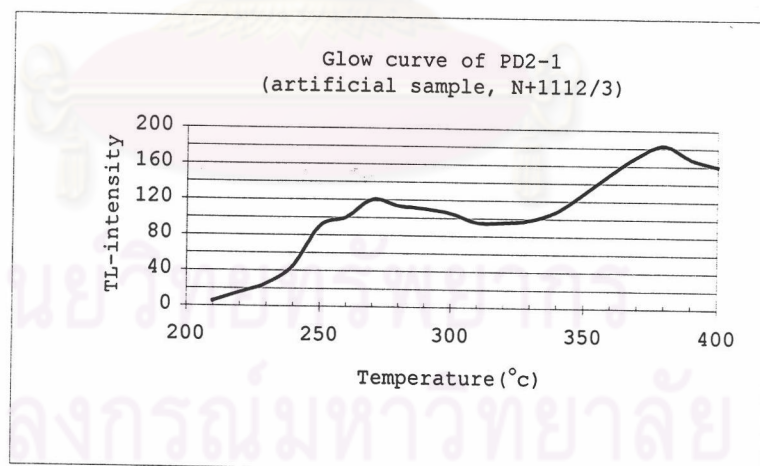
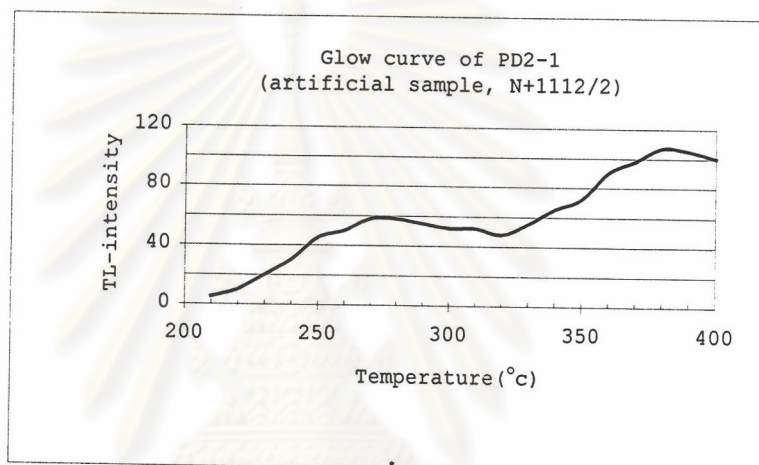
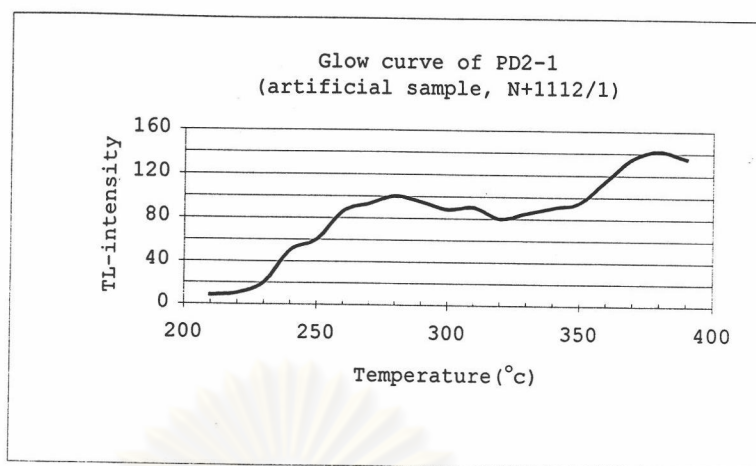
ศูนย์วิจัยรังสีวิทยา  
จุฬาลงกรณ์มหาวิทยาลัย

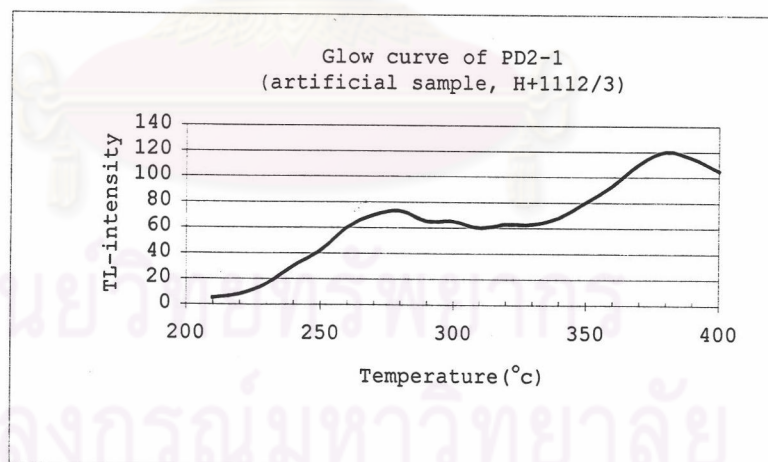
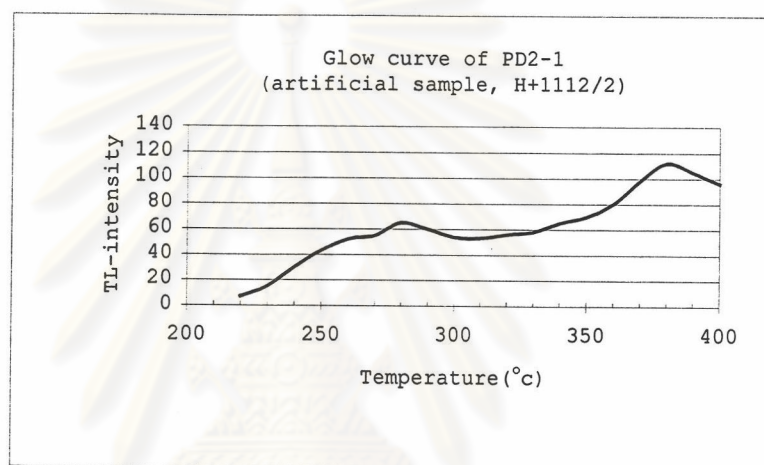
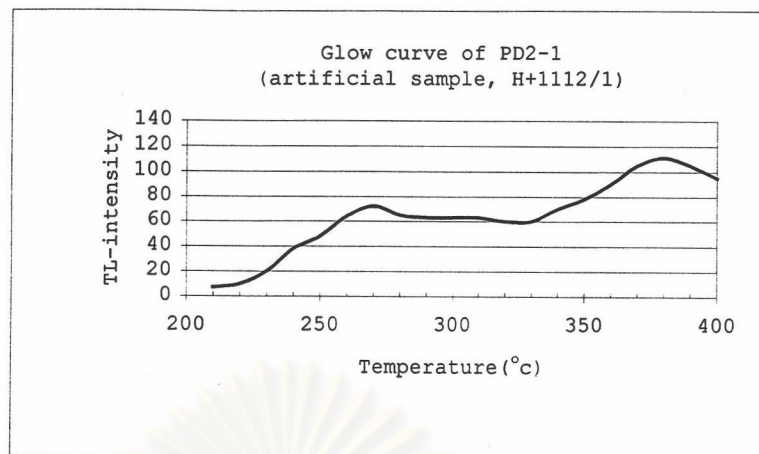


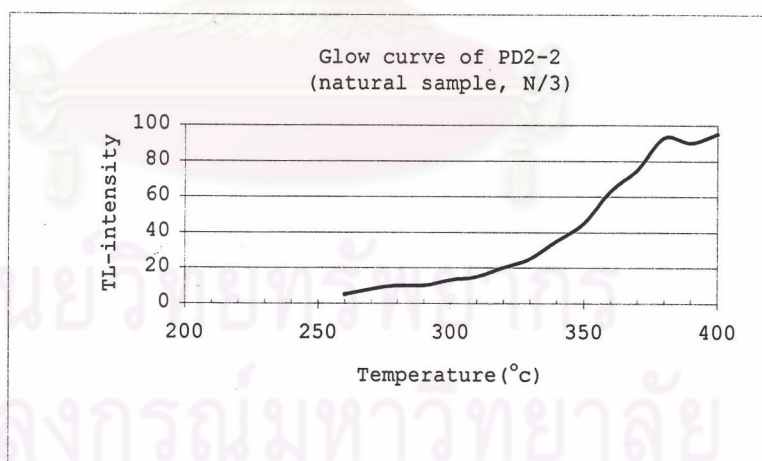
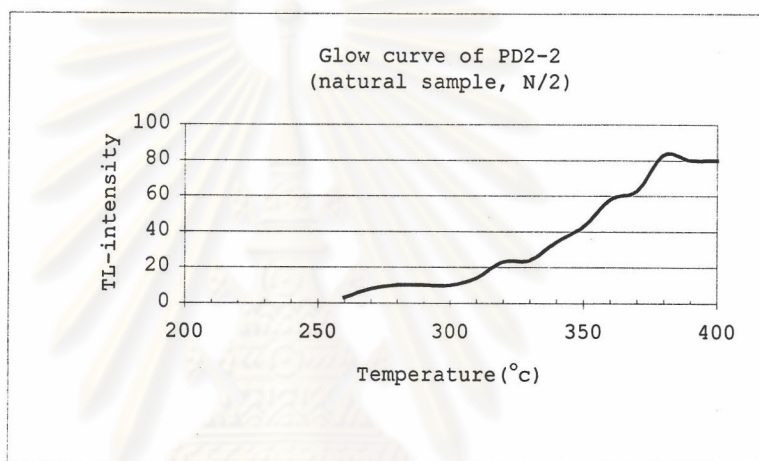
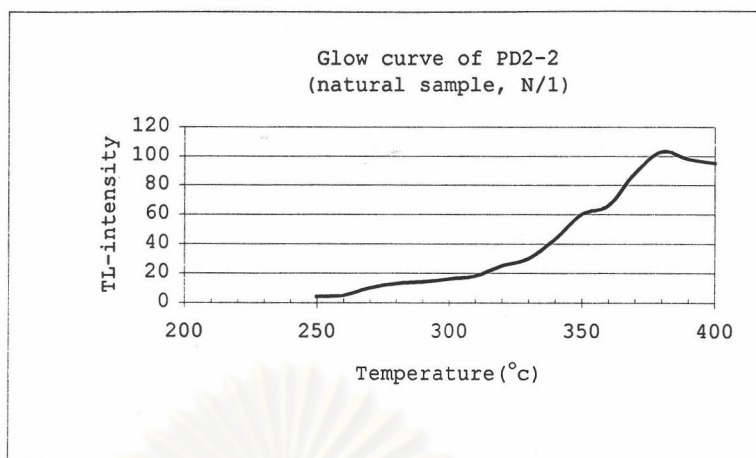


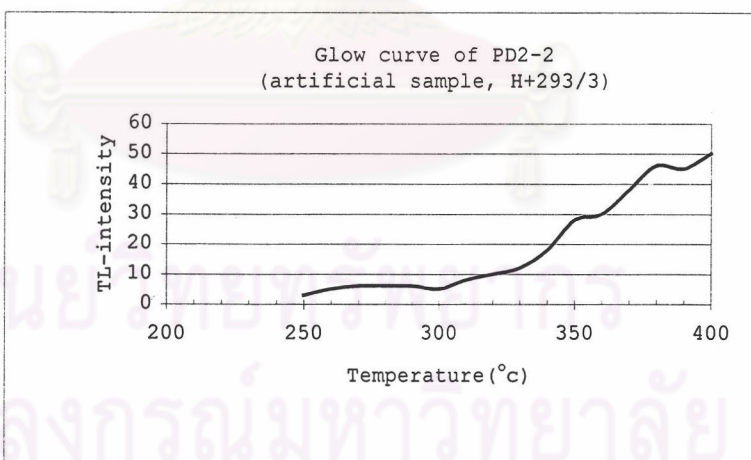
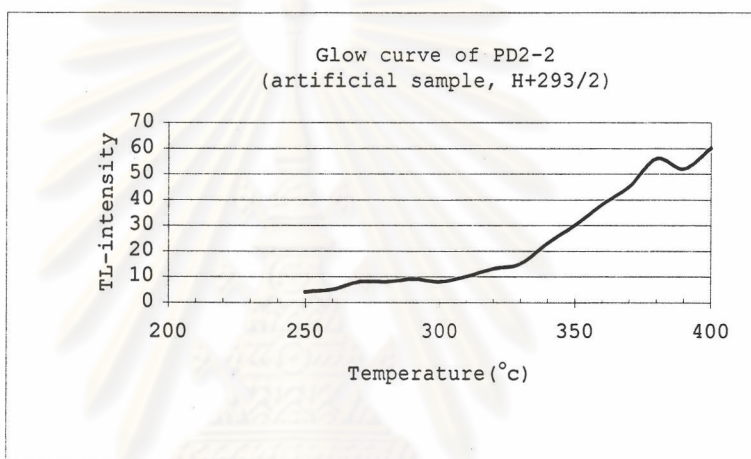
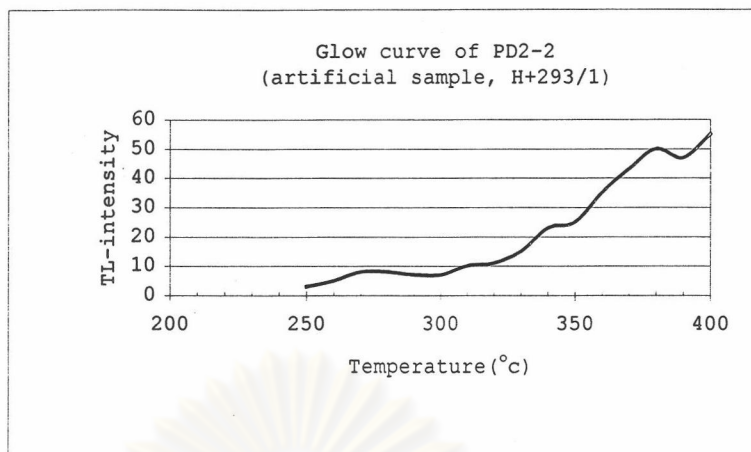


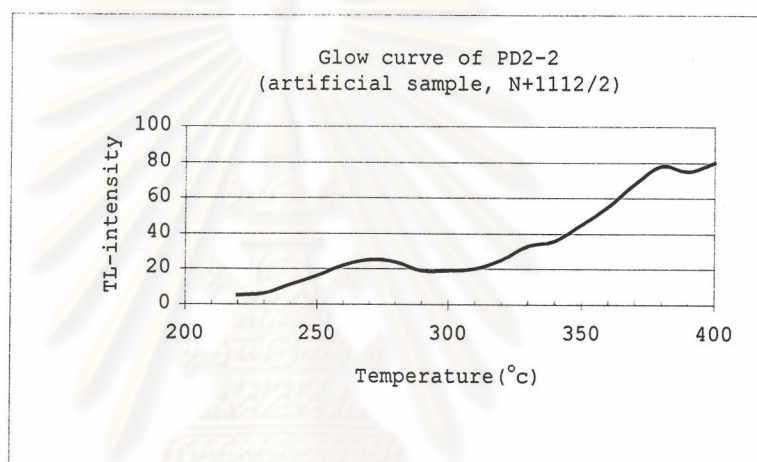
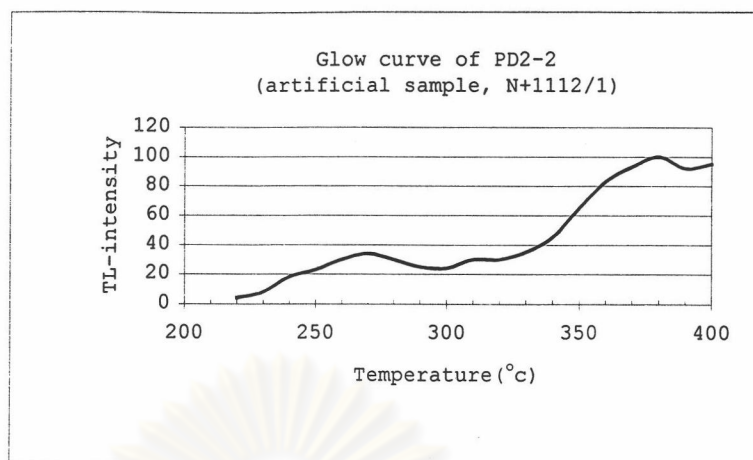






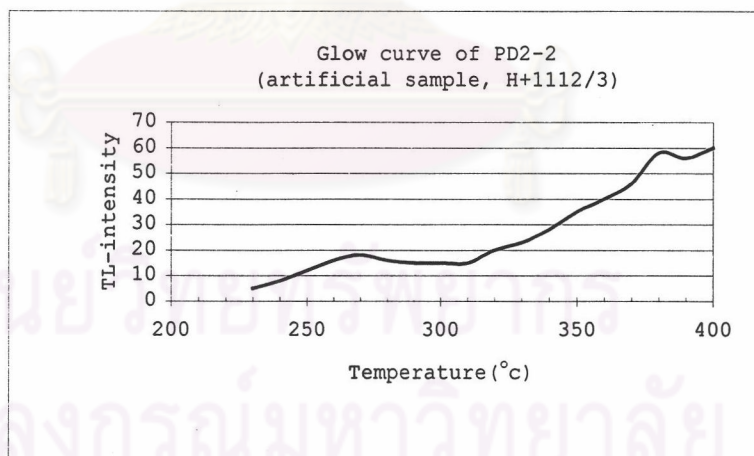
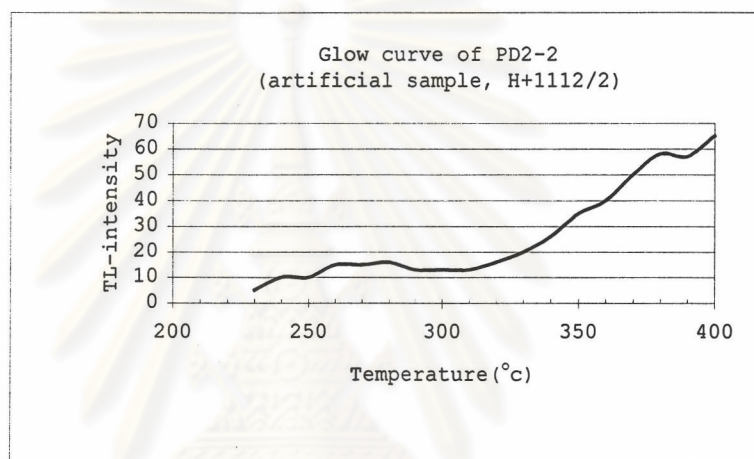
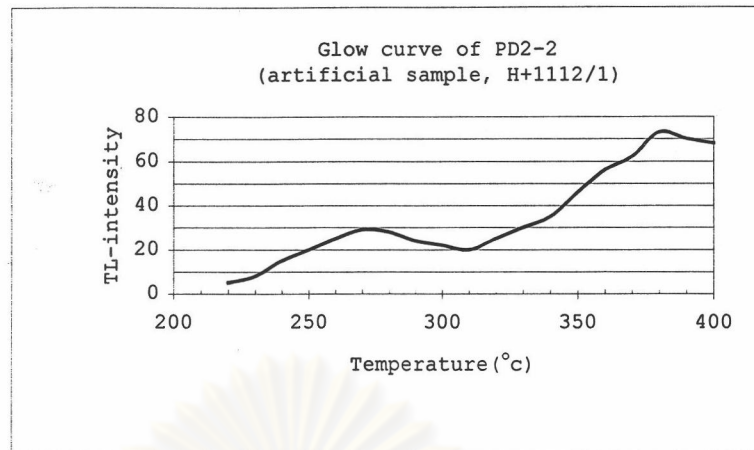


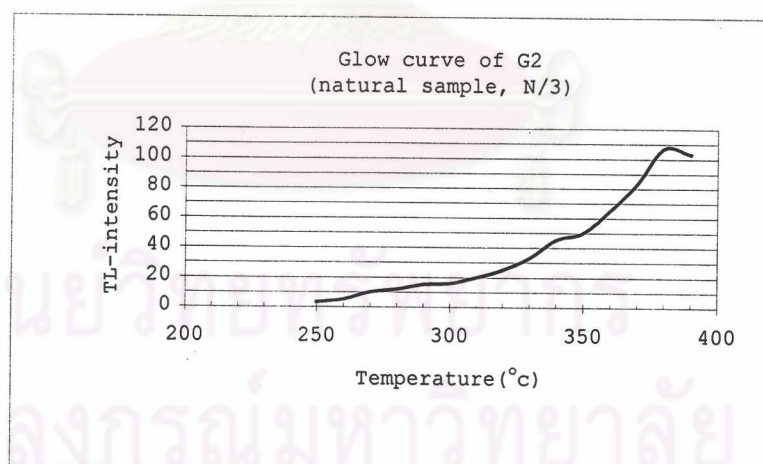
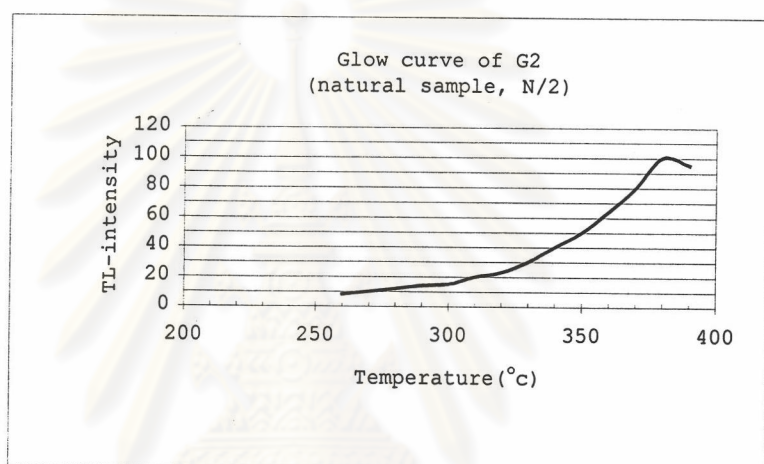
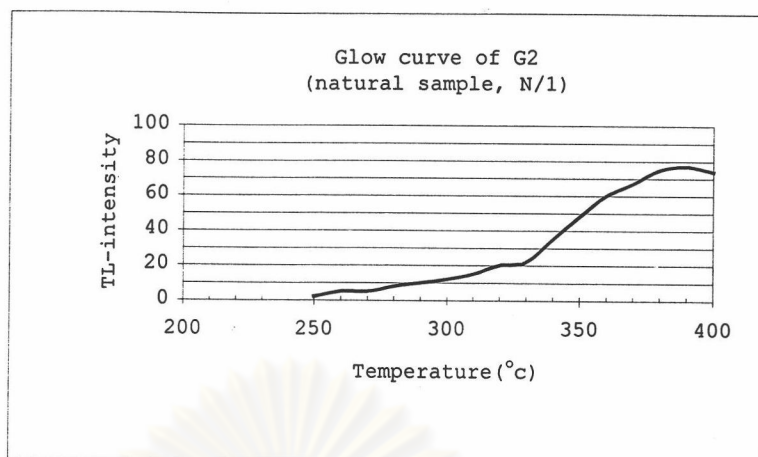


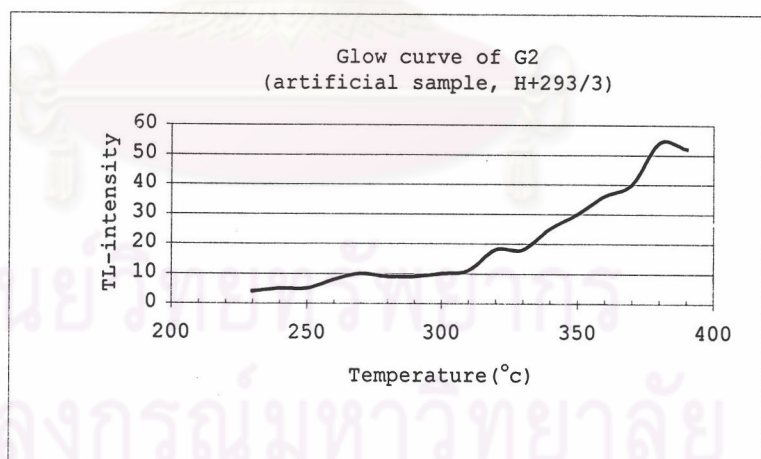
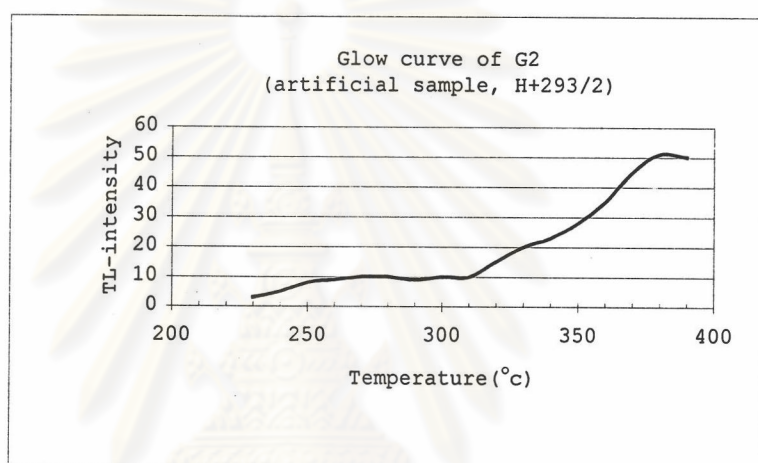
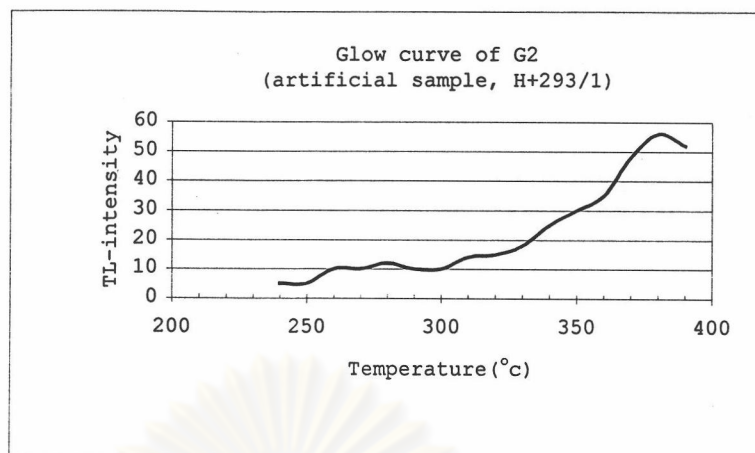


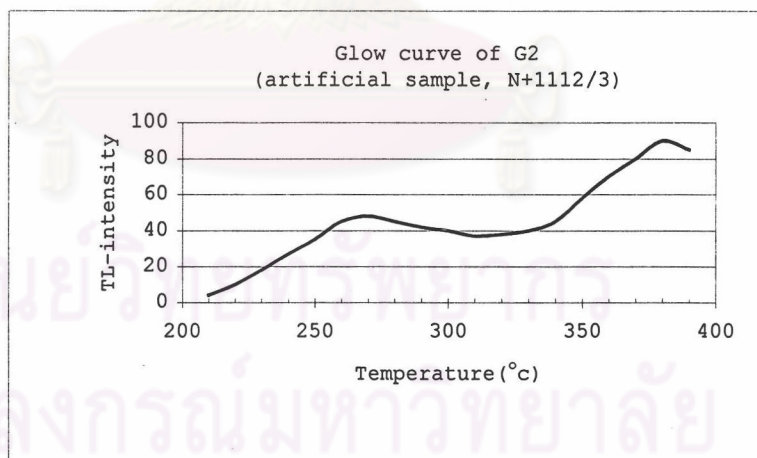
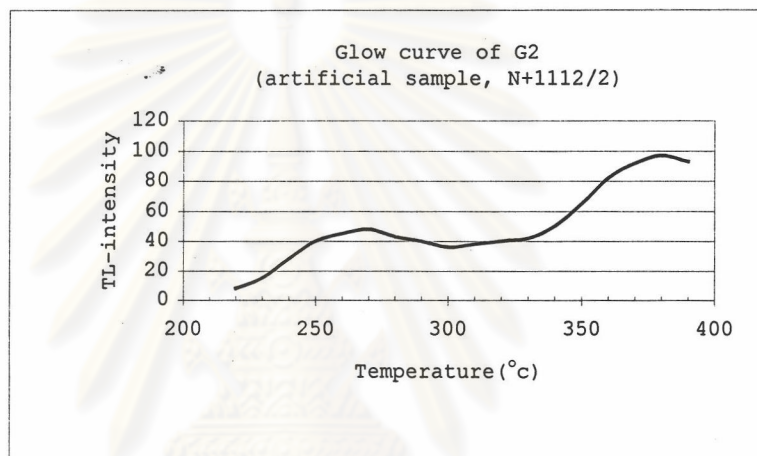
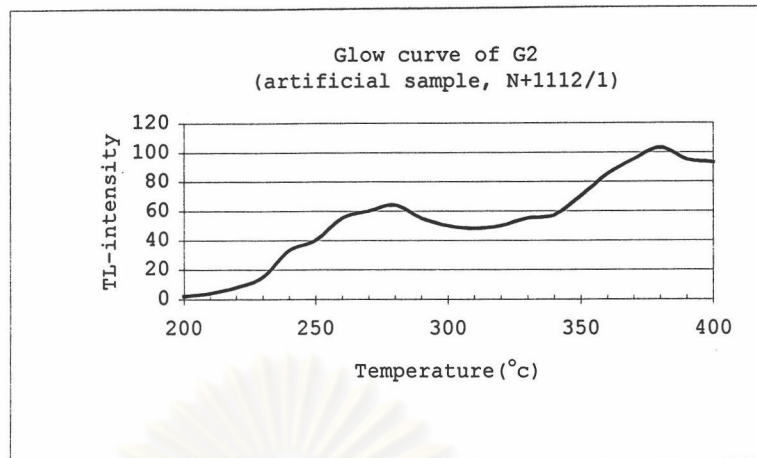
ศูนย์วิทยทรัพยากร  
จุฬาลงกรณ์มหาวิทยาลัย

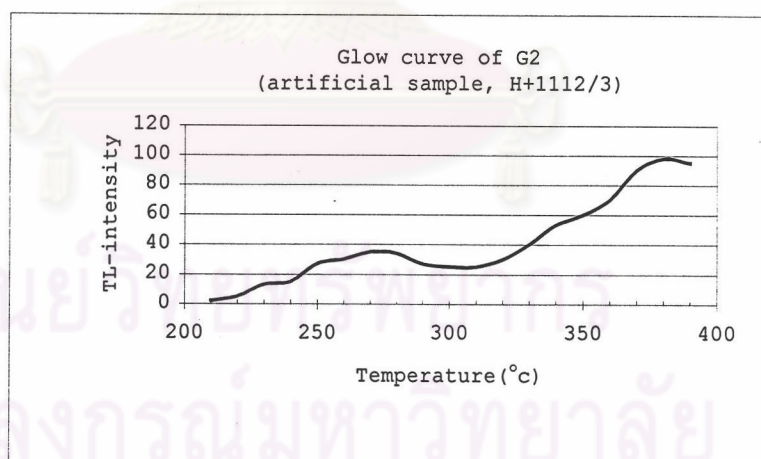
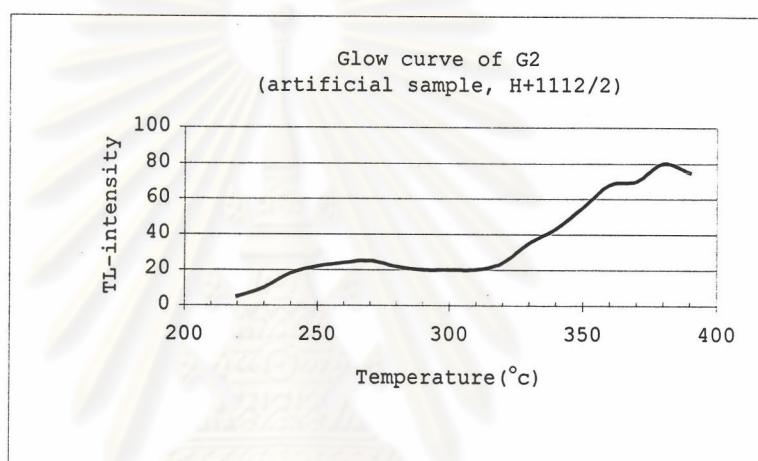
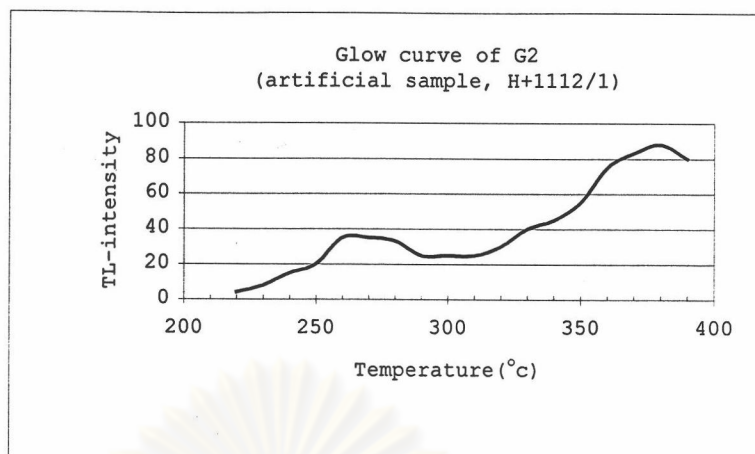










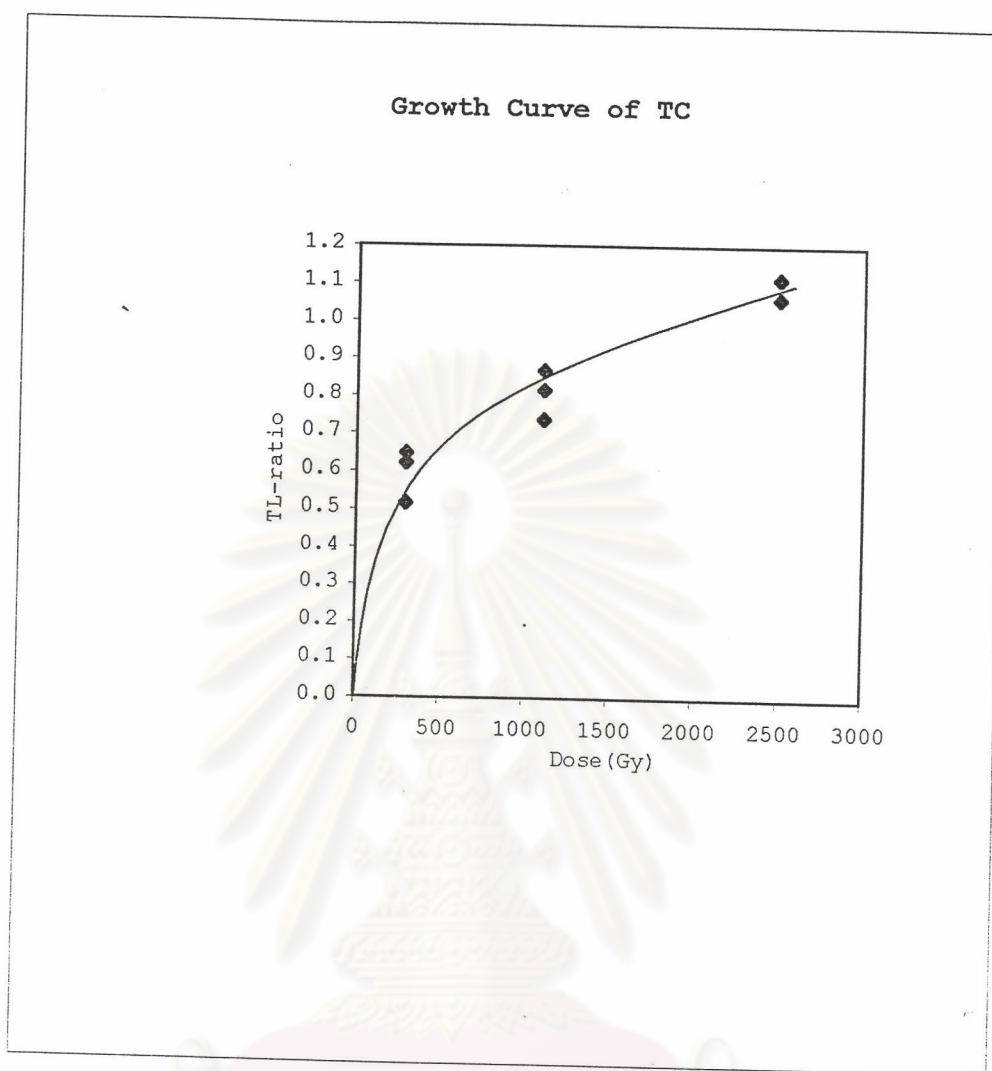




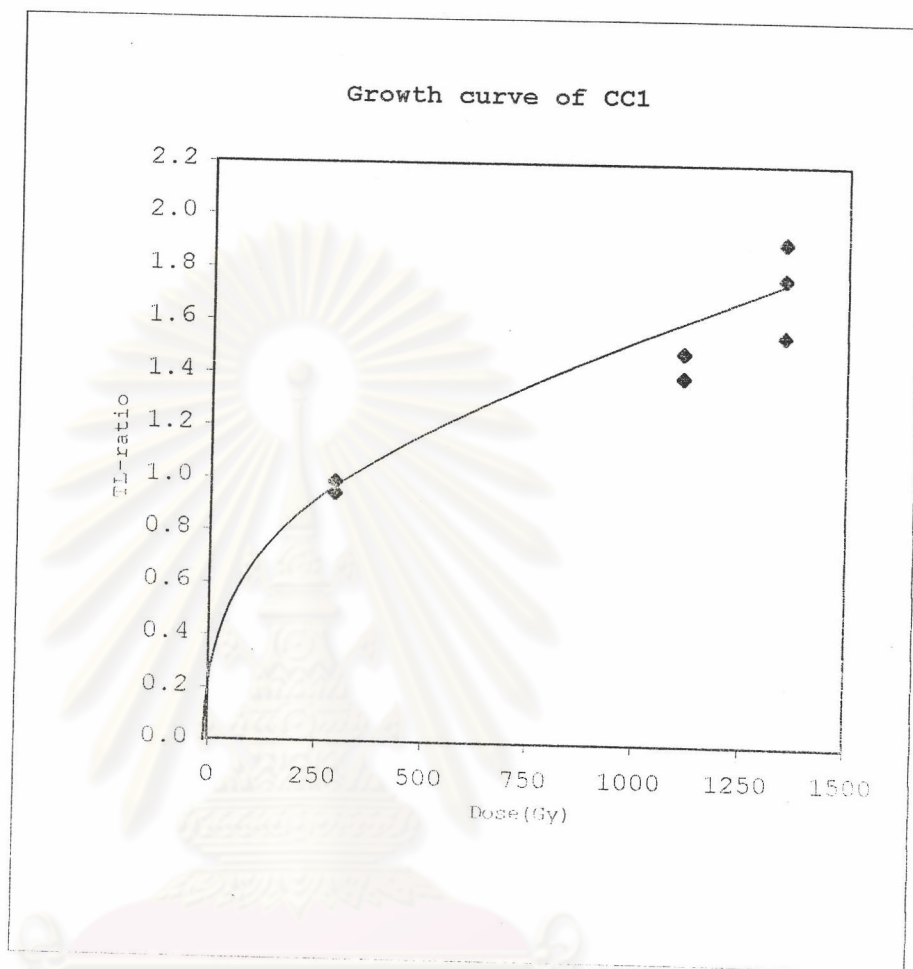
APPENDIX-B

Growth-curve

ศูนย์วิทยทรัพยากร  
จุฬาลงกรณ์มหาวิทยาลัย

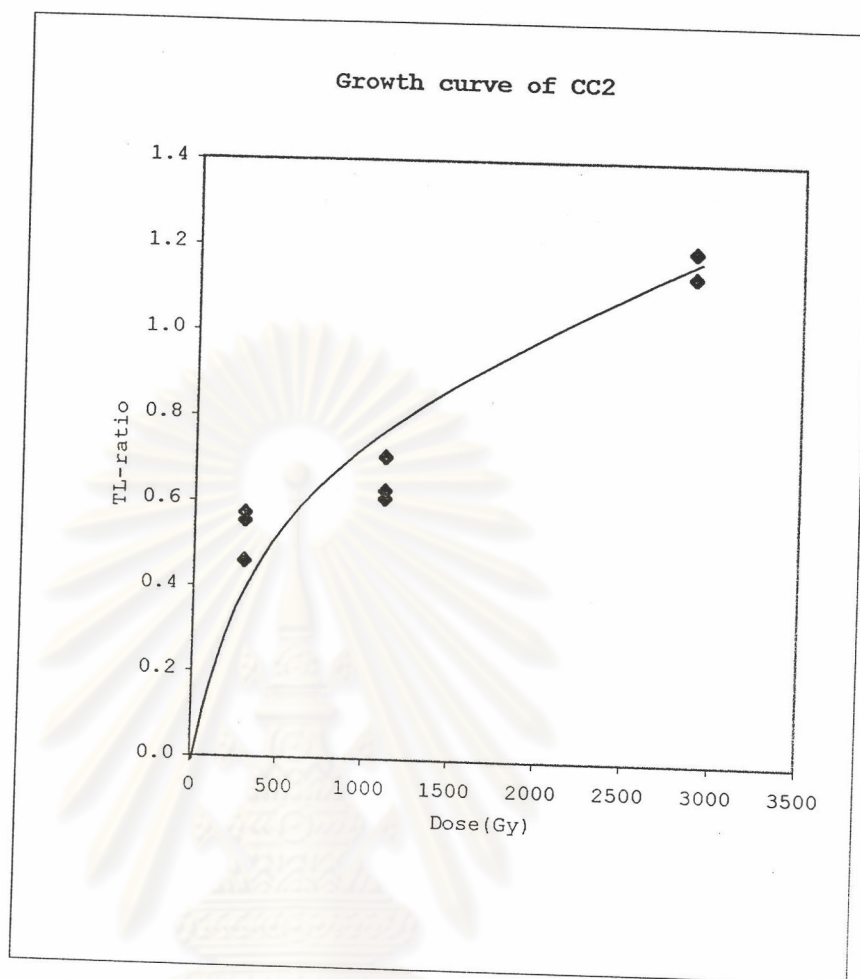


ศูนย์วิทยทรัพยากร  
จุฬาลงกรณ์มหาวิทยาลัย

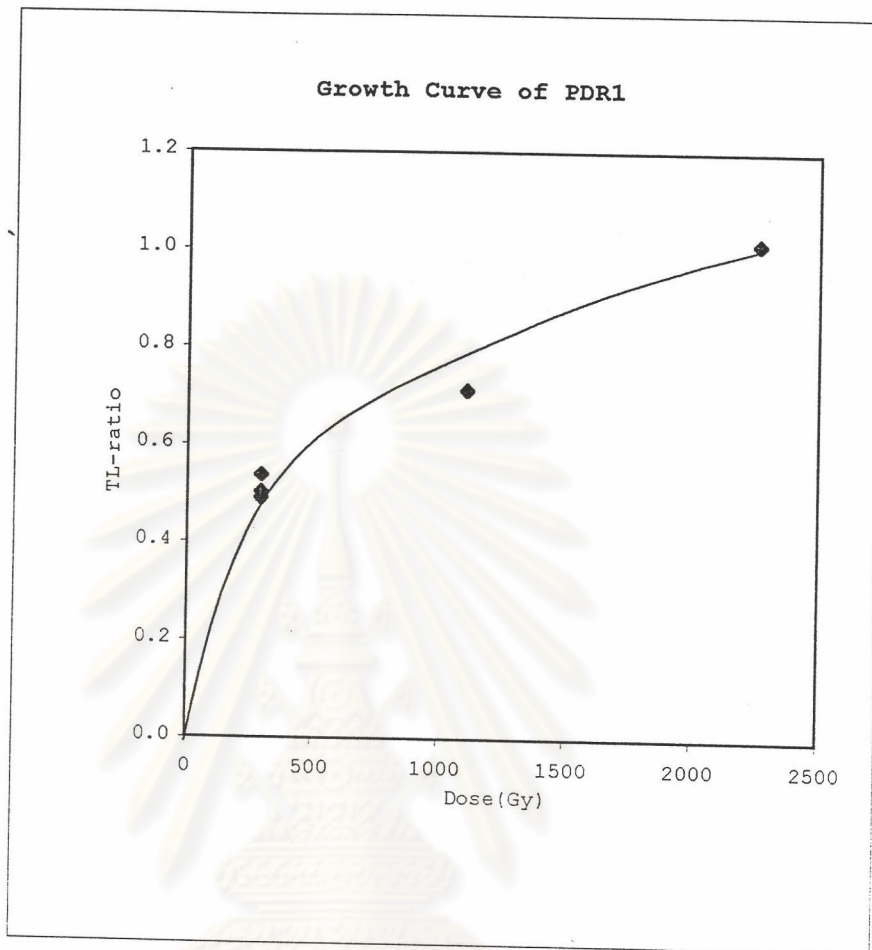


ศูนย์วิทยทรัพยากร  
จุฬาลงกรณ์มหาวิทยาลัย

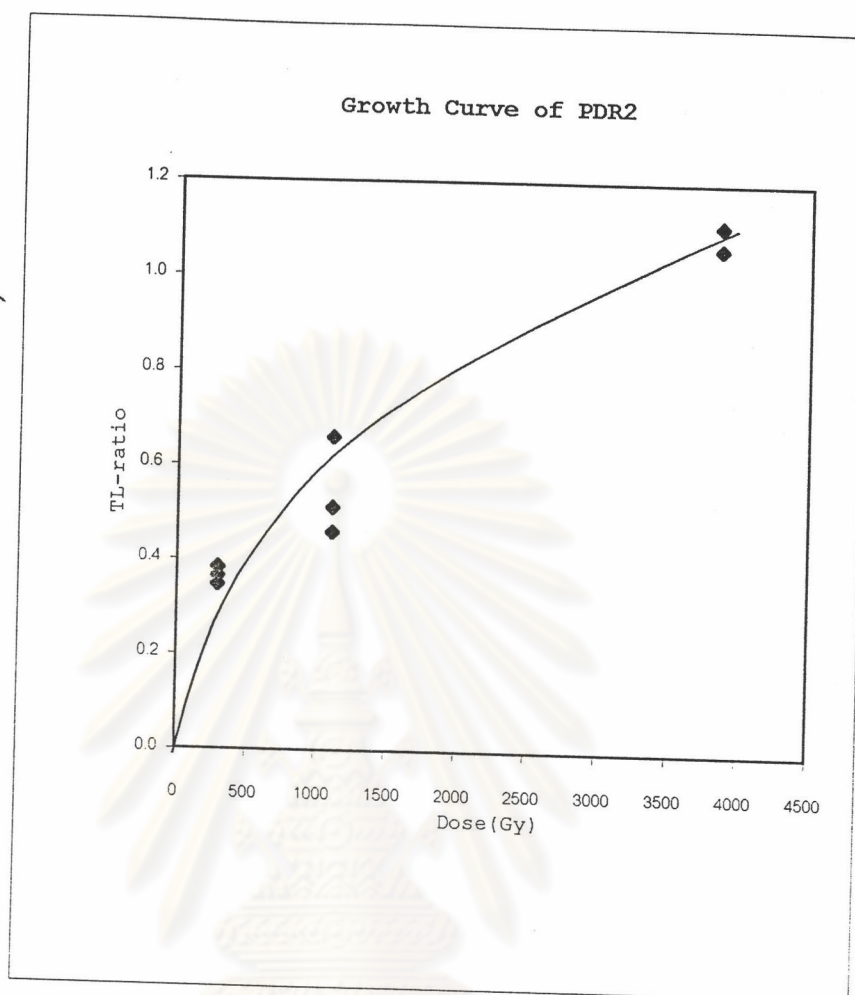




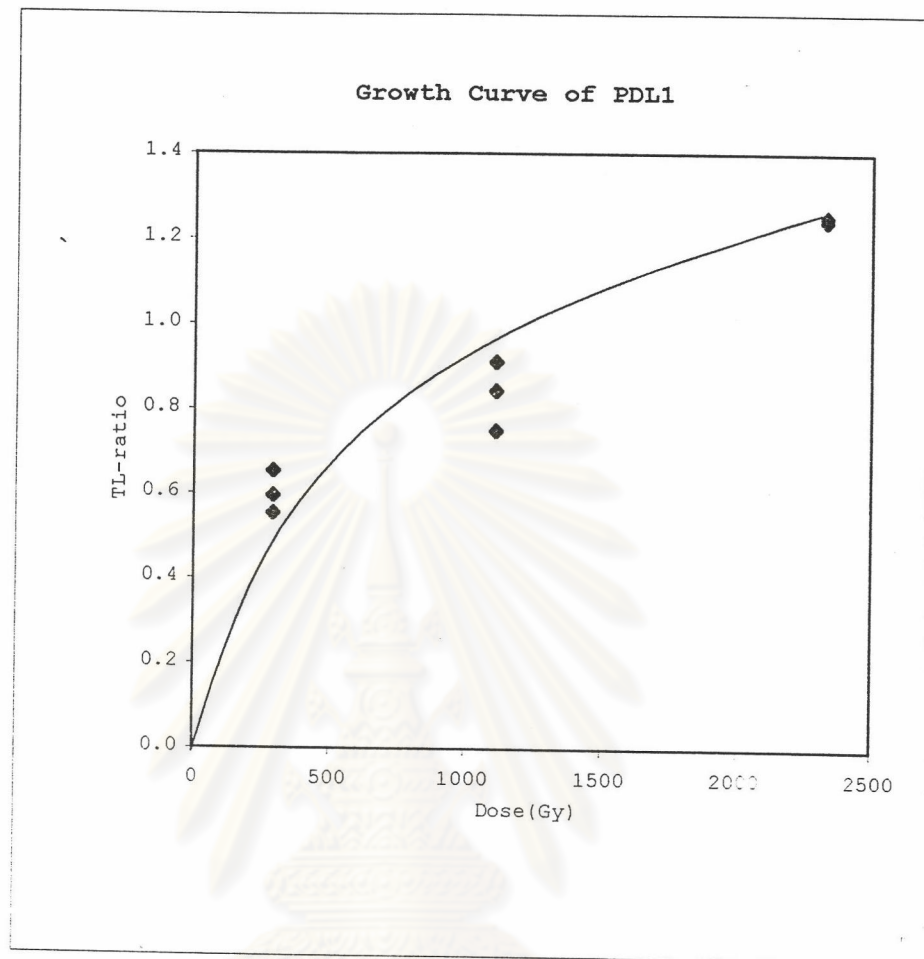
ศูนย์วิทยทรัพยากร  
จุฬาลงกรณ์มหาวิทยาลัย



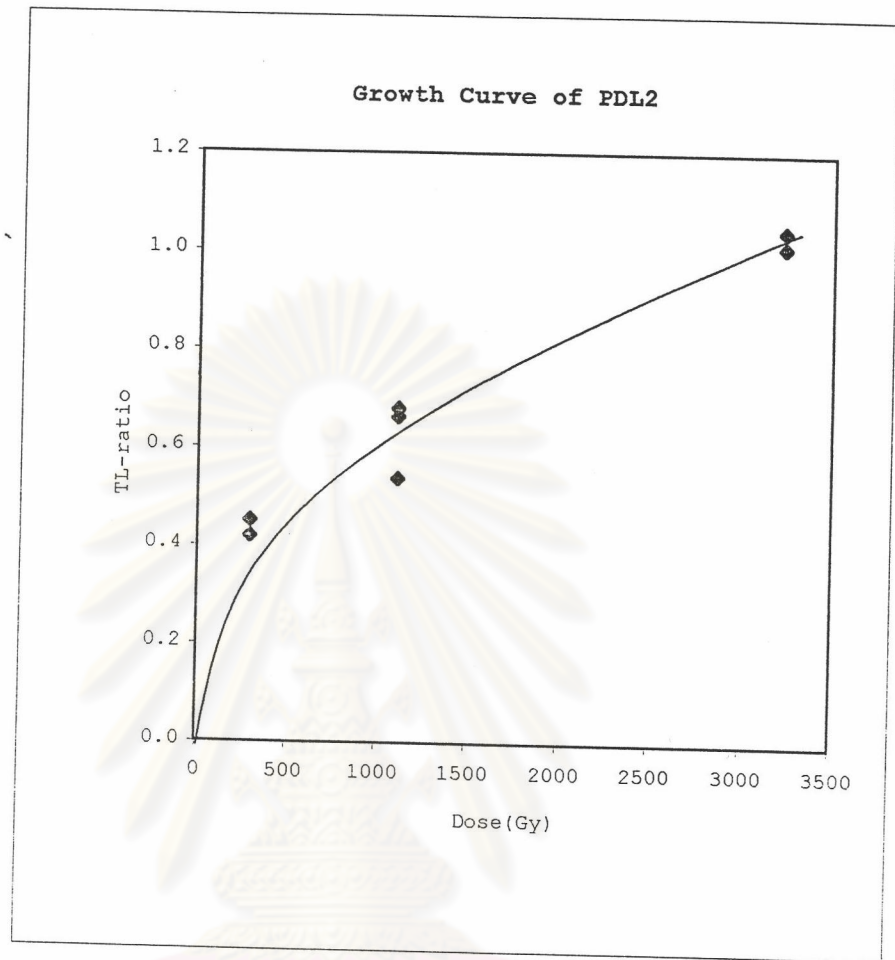
ศูนย์วิทยทรัพยากร  
จุฬาลงกรณ์มหาวิทยาลัย



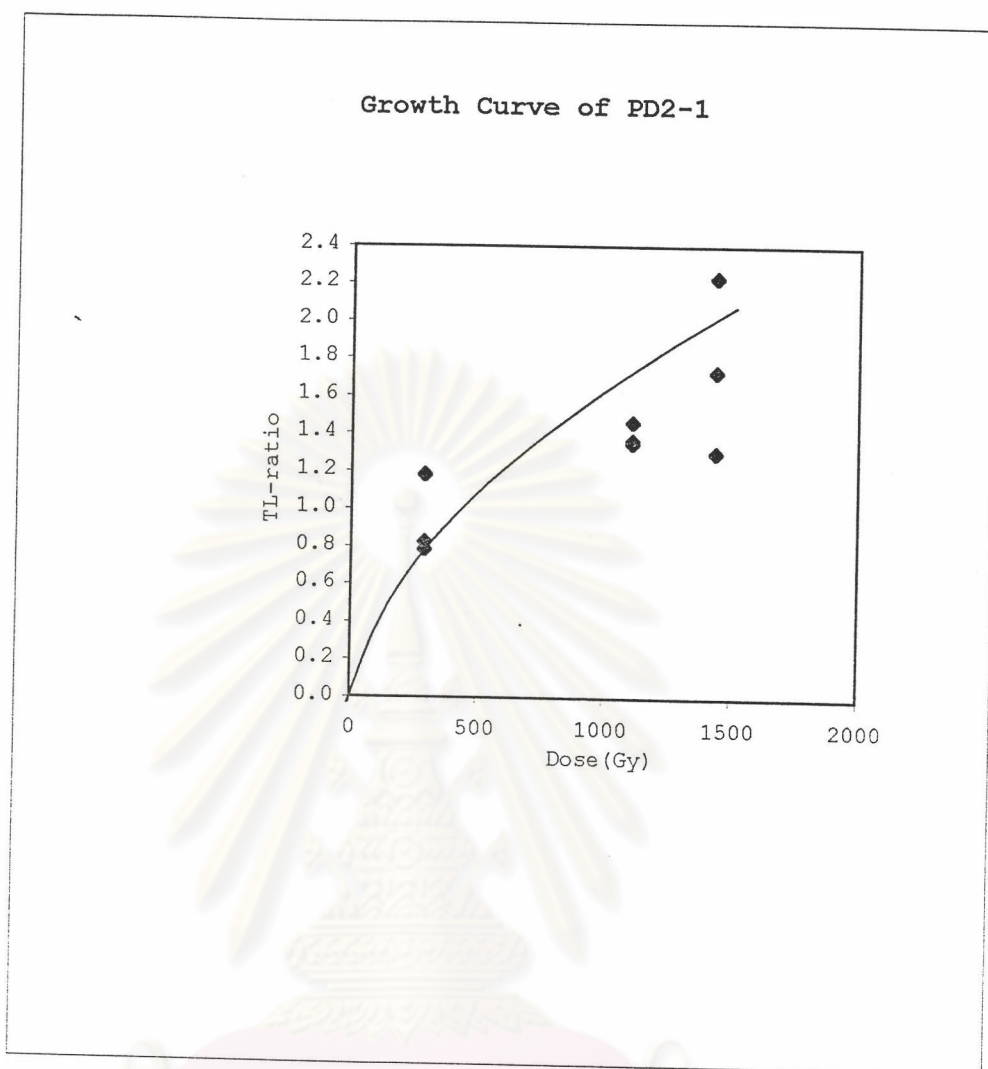
ศูนย์วิทยทรัพยากร  
จุฬาลงกรณ์มหาวิทยาลัย



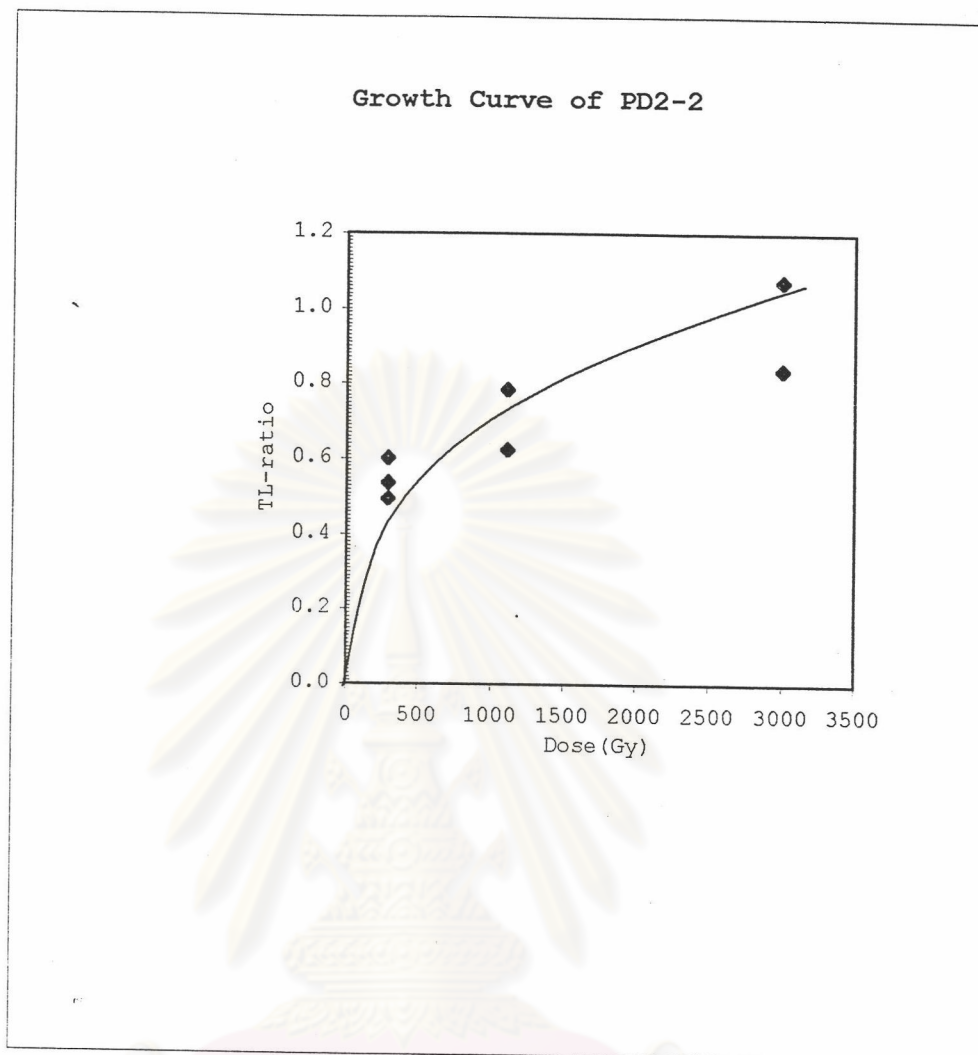
ศูนย์วิทยทรัพยากร  
จุฬาลงกรณ์มหาวิทยาลัย



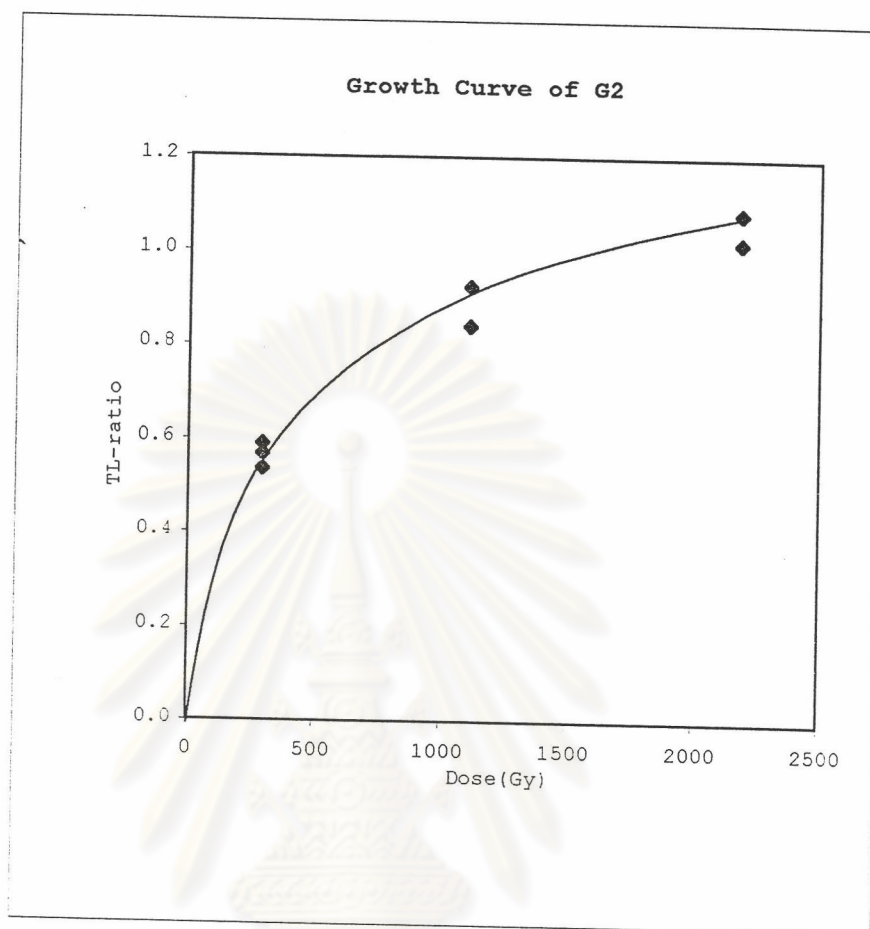
ศูนย์วิทยทรัพยากร  
จุฬาลงกรณ์มหาวิทยาลัย



ศูนย์วิทยทรัพยากร  
จุฬาลงกรณ์มหาวิทยาลัย



ศูนย์วิทยทรัพยากร  
จุฬาลงกรณ์มหาวิทยาลัย



ศูนย์วิทยทรัพยากร  
จุฬาลงกรณ์มหาวิทยาลัย

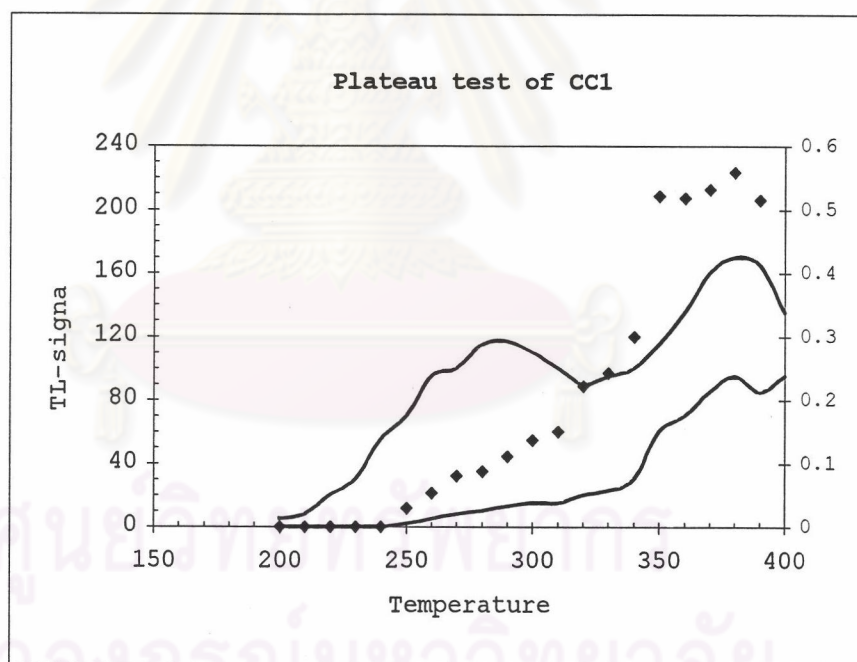
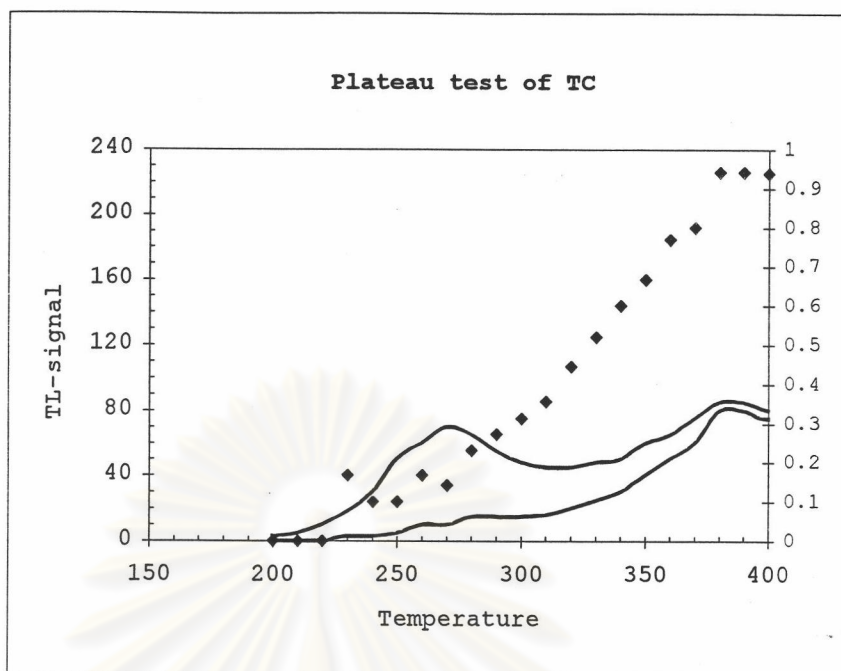


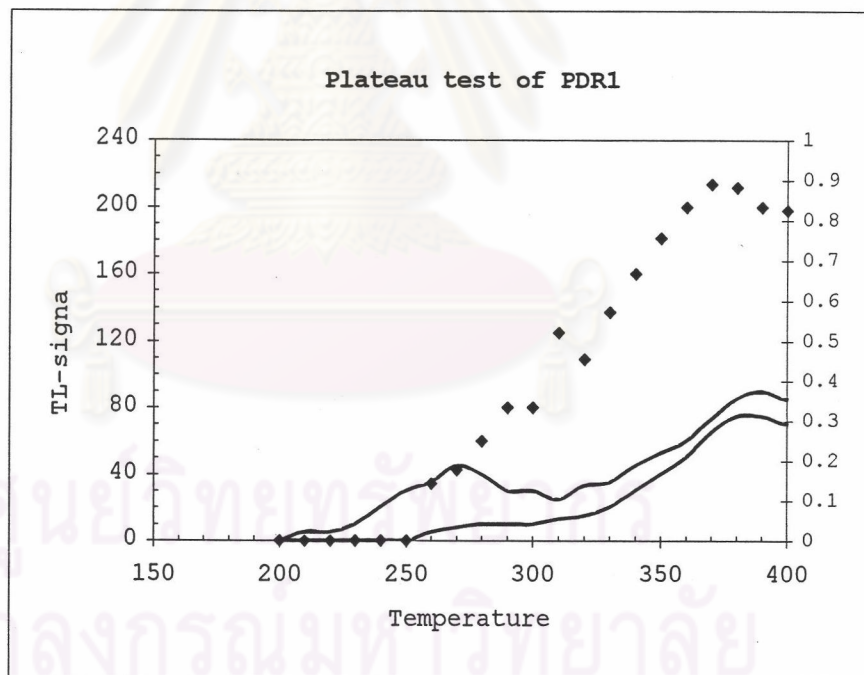
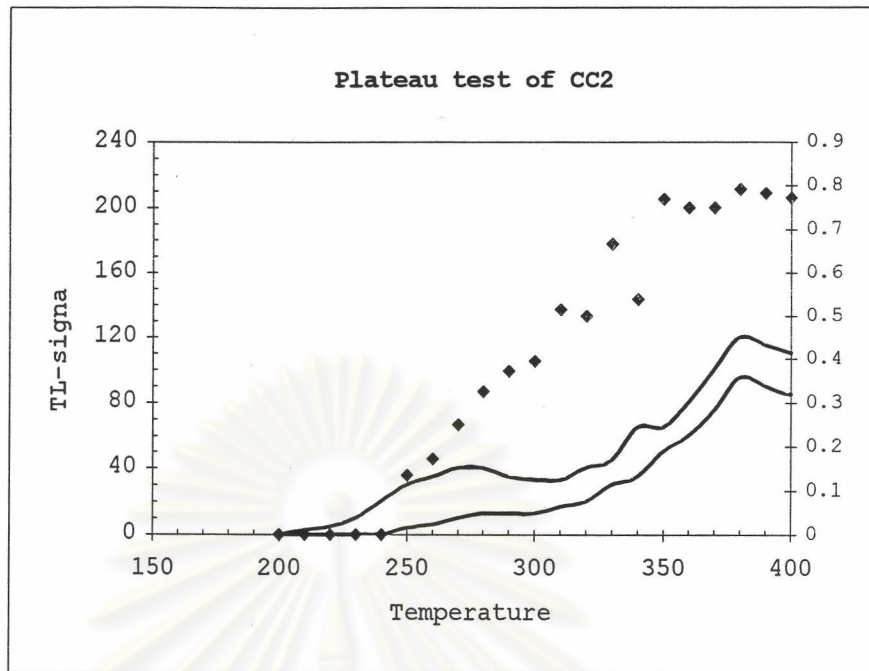


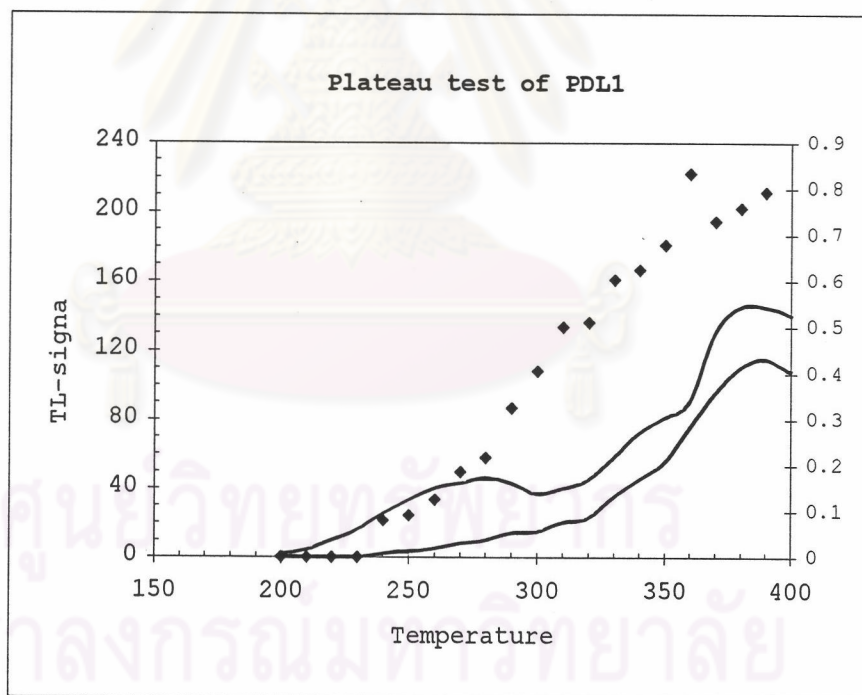
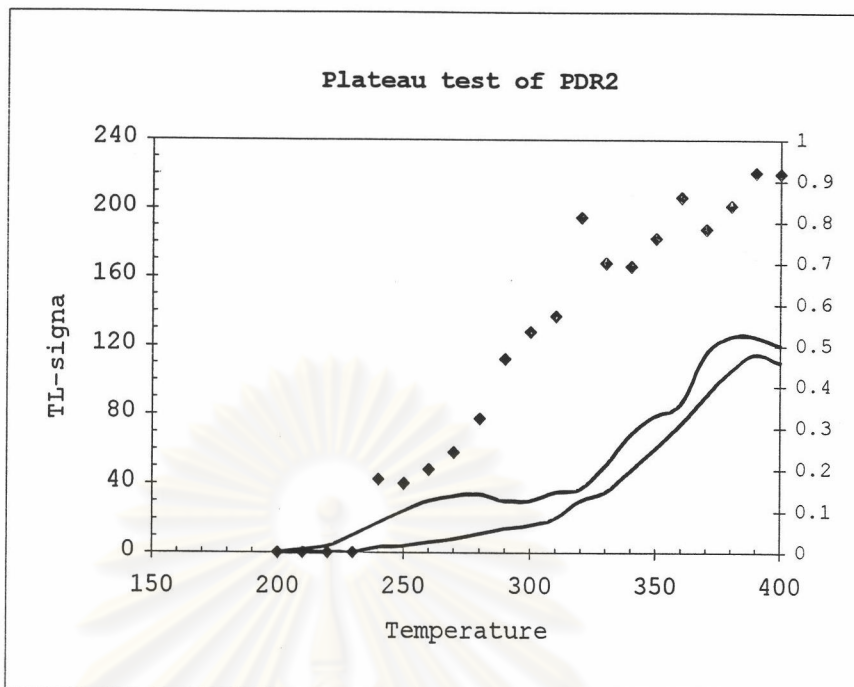
APPENDIX-C

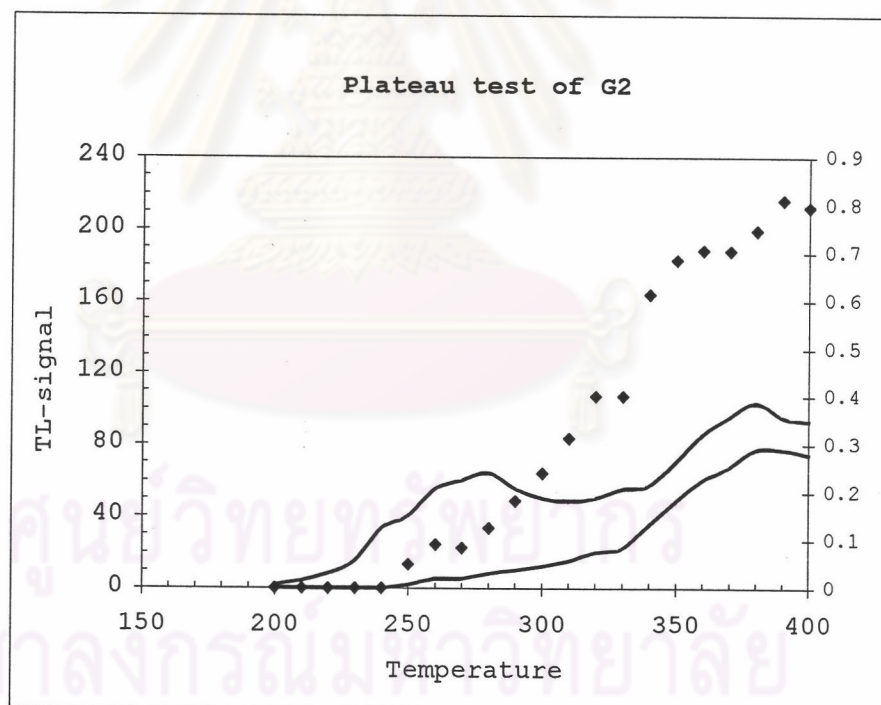
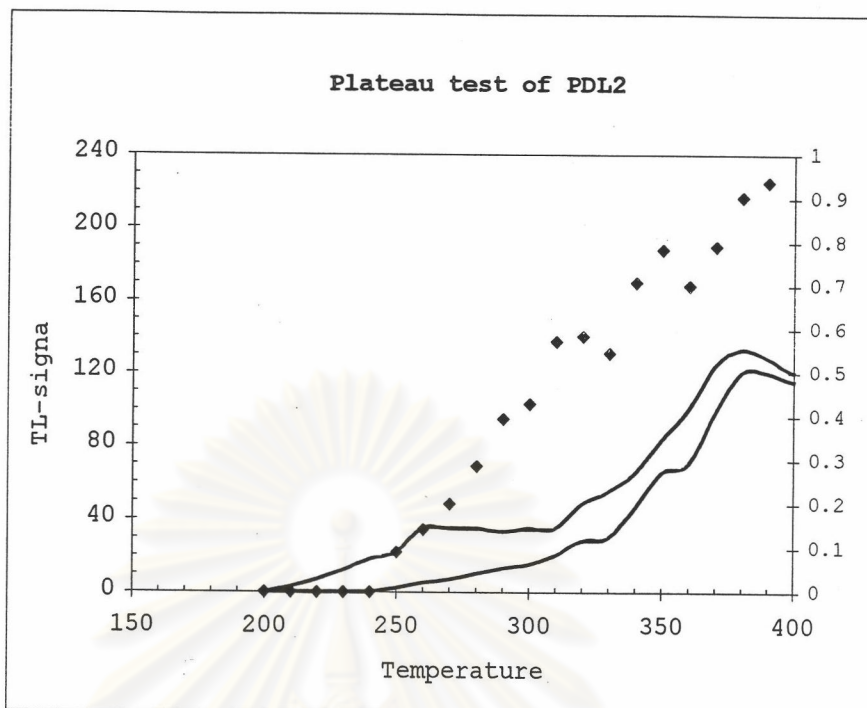
Plateau-test

ศูนย์วิจัยทรัพยากร  
จุฬาลงกรณ์มหาวิทยาลัย









## Biography

Mr. Mongkol udchachon was born in Udonthani on January 1, 1976. In 1998 he received the B.Sc. degree in geotechnology from the Department of Geotechnology, Faculty of Technology, Khon Kaen University. After graduation he was decided to work for TEN Consultants Co, Ltd. as a geotechnologist for six months. Then he decided to work for Siam Tone Co, Ltd. as a engineering geologist for six months before continued his advanced study in Geology program at Graduate School, Chulalongkorn University.



ศูนย์วิทยทรัพยากร  
จุฬาลงกรณ์มหาวิทยาลัย