

REFERENCES

- Adams, A.E., Mackenzie, W.S. and Guilford, C. 1984. Atlas of sedimentary rocks under the microscope. New York. John Wiley and Sons: 104.
- Alderson, A., Bailey, N.J.L. and Racey, A. 1994. Mesozoic source rocks from peninsular Thailand: Implications for Petroleum Exploration. In Proc. Int. Symp. on Stratigraphic Correlation of Southeast Asia. Bangkok. Thailand: 276-281.
- Ampommaha, A. 1995. Triassic carbonate rocks in the Phatthalung area, peninsular Thailand. Journal of Southeast Asia Earth Sciences 11: 225-236.
- Arthur N. S. and Alan H. S. 1979. Element of Physical Geography. New York. John Wiley and Sons: 525-527.
- Asama, K., Nakornsri, N. and Sinsakul, S. 1981. Some younger Mesozoic plants from Trang, southern Thailand. Geology, Paleontology, Southeast Asia 22: 35-47.
- Assavapatchara, S. 1998. Lithostratigraphy of Upper Paleozoic Carbonate rocks in the Southeastern part of Changwat Loei. Master's thesis, Chulalongkorn University: 196.
- Brown, G.F., Buravas, S., Javanaphet, S.C., Jalichandra, N., Johnston, W.D., Sresthaputra, V., and Taylor, G.C., 1951. Geologic reconnaissance of the mineral deposits of Thailand. United States Geological Survey, Bulletin 984: 1-183.
- Buffetaut, E., Tong, H., Suteethorn, V., and Raksaskulwong, L. 1994. Jurassic vertebrates from the southern peninsula of Thailand and their implication, A

- preliminary report. In Proceedings of the International Symposium on Stratigraphic Correlation of Southeast Asia. Angsuwatthana, P., Wongwanich, T., Tansathien, W., Wongsomsak, S. and Tulyatid, J., editors, Dept. Min. Res., Bangkok, Thailand. 253-256.
- Bunopas, S. 1976. Stratigraphic successions in Thailand-a preliminary summary. Jour. Geol. Soc. Thailand 2 (1-2): 31-58.
- Bunopas, S. 1981. Paleogeographic history of western Thailand and adjacent parts of southeastern Asia-A plate-tectonics interpretation. Ph.D. thesis, Victoria University of Wellington, New Zealand: 810 .; reprinted 1982 as Geol. Surv. Paper no.5, Dept. of Mineral Resources, Thailand.
- Bunopas, S. and Vella, P. 1983. Tectonic and geological evolution of Thailand, In Proc. Int. Symp. on Stratigraphic correlation of Thailand and Malaysia. Nutalaya, P.(editor), Haad Yai, Haad Yai, Thailand.
- Bunopas, S. and Vella, P. 1992. Tectonic and geologic evolution of Thailand. In: Proc. of the National Conference on Geological Resources of Thailand: Potential for Future Development. Bangkok, Thailand: 209-288.
- Bunopas, S. 1994. Regional stratigraphy, paleogeographic and tectonic events of Thailand and continental Southeast Asia. In Proc. Int. Sym. on Stratigraphic Correlation of Southeast Asia. Bangkok, Thailand: 2-24.
- Burton, C. K. 1978. The Matsi Formation(Permian) of peninsular Thailand. Third Regional Conference on Geology and Mineral Resource of Southeast Asia. Bangkok, Thailand: 33-41.
- Chaimanee, N. 1987. The transgression-regression event in Songkhla Lake Basin,

- Southern Thailand. In Progress in Quaternary geology of East and Southeast Asia. F.W. Wezel and J.L. Rau (editor), CCOP, Bangkok, Thailand: 141-167.
- Chaimanee, N. 1990. Geological map of Amphoe Khlong Thom Quadrangle, scale 1:50,000. Geological Survey Division, Department of Mineral Resources.
- Chaodamrong, P., Ukakimapan, Y., Snansieng, S., Janmaha, S., Pradidton, S., Leow, N.S. 1983. A review of the Tertiary sedimentary rocks of Thailand. In Workshop on Stratigraphic Correlation of Thailand and Malaysia, Haad Yai, Thailand: 159-181.
- Chaodamrong, P. 1992. Stratigraphy, Sedimentology and Tectonic Setting of the Lampang Group, Central North Thailand. Ph.D. thesis, University of Tasmania, Australia: 230.
- Chaodamrong, P. 1994. Sedimentology and Tectonic Implication of Triassic Submarine Fans, Lampang Group, Central North Thailand. In Pro. Int. Symp. on Stratigraphic Correlation of Southeast Asia. Bangkok, Thailand: 208-225.
- Charusiri, P. 1989. Lithophile Metallogenic Epochs of Thailand: A Geological and Geochronological investigation. An unpublished Ph.D. Thesis Queen University, Kingston, Ontario, Canada: 815.
- Chonglakmani, C. 1983. The marine Mesozoic Stratigraphy of Thailand. In Workshop on Stratigraphic Correlation of Thailand and Malaysia, Haad Yai, Thailand: 105-126.
- Chonglakmani, C. Meesook, A. and Suteetom, V. 1985. Jurassic stratigraphy of Thailand, In Proc. Conf. on Geology and Mineral Resources Development of Northeastern Thailand. Khon Kaen, Thailand: 77-83.

- Chonglakmani, C. 1990. Note on the continental deposits of peninsula Thailand with a description of some conchostrachans. Oil and Gas Geology 2: 31-37.
- Chonglakmani, C. 1998. The Triassic System of Thailand: implication on geotectonic evolution of Southeast Asia. Ninth Regional Congress on Geology, Mineral and Energy Resource of Southeast Asia-GEOSEA '98. Kuala Lumpur, Malaysia: 48.
- Chuaviroj, S. 1990. Outline of the tectonic evolution of Thailand. Development Geology for Thailand into the year 2000. Chulalongkorn University, Bangkok: 19-28.
- Chuaviroj, S. 1997. Deformation in Khorat plateau. In Proc. Int. Conf. On Stratigraphy and Tectonic Evolution of SEA and the South Pacific. Dheeradilok, P. et al. (editor), Bangkok, Thailand: 321-325.
- Cotter, G. de p. 1924. The oil shales of eastern Amherst, Burma, with a sketch of the geology of the neighborhood. Rec. Geol. Serv. India 55(4): 273-313.
- Dam, G. and Surlyk, F. 1997. Stratigraphy of the Neill Klintner Group; a Lower-lower Middle Jurassic tidal embayment succession, Jameson Land, East Greenland. Geology of Greenland Survey Bulletin 175: 80.
- Department of Meteorological. 1998. Cited in statistical report of Krabi province.
- Department of Mineral Resources. 1987. Geological Map of Thailand on 1:2,500,000 scale. Geological Survey Division, Bangkok, Thailand.
- Department of Mineral Resources. 1992. Lexicon of Stratigraphic names of Thailand. Bangkok, Thailand: 129.

- Department of Mineral Resources. 1992. Commentary on the geological map of Thailand on 1:2,500,000 scale. Bangkok, Thailand: 19.
- Dott, JR. 1964. Wacke, graywacke and matrix-what approach to immature sandstone classification? Journal of sedimentary petrology 34-3: 625-632.
- Folk, R. L. 1959. Practical petrographic classification of limestones. Bull. Am. Assoc. Petrol. Geol. 43: 1-38.
- Folk, R. L. 1962. Spectral subdivision of limestone types. In W. E. Ham (editor). Classification of carbonate rocks. Am. Assoc. Petrol. Mem. 1: 62-84.
- Folk, R. L. 1974. Petrology of sedimentary rocks. Austin, Texas. Hemphill: 182.
- Fraser, Gordon S. 1989. Clastic depositional sequences. Indiana Geological Survey and Indiana University, Bloomington, Indiana: 459.
- Fritz, W. J., and Moore, J.N. 1988. Excercises in physical stratigraphy and sedimentology. New York. John Wiley and Sons, Inc.: 221.
- Fursich, F. T. & Werner, W. 1986. Benthic associations and their environmental significance in the Lusitanian Basin (Upper Jurassic, Portugal).- N. Jb. Geol. Palaont. Abh. 172: 271-329.
- Fursich, F. T. 1993. Palaeoecology and evolution of Mesozoic salinity-controlled benthic macroinvertebrate associations. Lethaia. 26: 327-346.
- Garson, M.S., Young, B., Mitchell, A.H.G. and Tait, B.A.R. 1975. The geology of the tin belt in peninsular Thailand around Phuket, Phangnga and Takua Pa. Ins. Geol. Overseas Memoir 1: 112.

- Geology students. 1995. Geological map of Amphoe Khlong Thom. Department of Geology, Chulalongkorn University.
- Geology students. 1998. Geological map of Amphoe Wang Vi Set areas. Department of Geology, Chulalongkorn University.
- Grant-Mackie, J.A., Sawata, H., Arpornsuwan, S., Arrykul S., Chutatis, V. and Pungrassami, T. 1978. Paper Contributed at 3rd GEOSEA Conf. Bangkok, Thailand.
- Grant-Mackie, J.A., Sawata, H., Arpornsuwan, S., Arrykul S., Chutatis, V. and Pungrassami, T. 1980. Some Triassic and associated strata of Southern Thailand. Rept. of Triassic Study Team No. 1, Prince of Songkhla University. Geol. Res. Proj. Pub. 5: 85.
- Hahn, L., Koch, K.E., and Wittekindt, H. 1986. Outline of the geology and the mineral potential of Thailand. Geolo. Jb., Hannover 59: 3-49.
- Hayami, I. 1960. Two Jurassic pelecypods from West Thailand. Trans. Proc. Palaeont. Soc. Japn. N.S., 38: 284.
- Hayami, I. 1968. Some non-marine bivalves from the Mesozoic Khorat Group of Thailand. Geol. and Palaeont. Southeast Asia, Tokyo Univ. Press. 4: 100-108.
- Hedberg, H. D. 1994. International Stratigraphic Guide. A Guide to Stratigraphic Classification, Terminology, and Procedure. International Subcommission on Stratigraphic Classification of IUGS International Commission on Stratigraphy. Amos Salvador(Editor), second edition; The International Union of Geological Sciences and The Geological Society of America, Inc. Colorado: 214.

- Javanaphet, C. 1969. Geological map of Thailand, scale 1:1,000,000. Department of Mineral Resources, Bangkok, Thailand.
- Junhavat, S. and Piyasin, S. 1978. Triassic Rocks of Thailand. In, P. Nutalaya(Editor). Proc. 3rd. Reg. Conf. Geol. & Min. Resourc., SE Asia. Bangkok, Thailand: 735-37.
- Kobayashi, T. and Tokuyama, A.1959. The Halobiidae from Thailand. Jour. Fac. Sci. Univ. Tokyo. 11,12(I): 27-30.
- Kon'no, E. and Asama, K. 1973. Mesozoic plants from Khorat, Thailand. Geol. and Palaeont. Southeast Asia. Tokyo Univ. Press.12: 149-172.
- Kosuwan, S. 1996. Geology of the Khanom Gneissic Complexes, Amphoe Khanom, Changwat Nakhon Si Thammarat. Master's thesis, Chulalongkorn University: 152.
- Lewis, D.W. and McConchie, D. 1994. Practical Sedimentology. 2nd edition. New York. London. Chapman&Hall: 213.
- Lumjuan, A., and Lovacharasupaporn, S. 1982. Geological map of Thailand series 1:1,000,000. Department of Mineral Resources, Bangkok, Thailand.
- Mazin, J.M., Suteethorn, V., Buffetaut, E., Jaeger, J.J. and Helmcke-Ingavat, R. 1991. Preliminary description of *Thaisaurus chonglakmanii* n.g., n. sp., a new ichthyopterygian(Reptilia) from the Early Triassic of Thailand. C.R. Acad. Sci. Paris. t. 313, Serie II: 1207-1212.
- Meesook, A. and Grant-Mackie, J.A. 1994. Biostratigraphic correlation of Marine Jurassic Rocks within Thailand and Southeast Asia. In Pro. Int. Symp. on

- Stratigraphic Correlation of Southeast Asia. Bangkok, Thailand: 160-169.
- Metcalf, I. 1988. Origin and assembly of South-east Asian continental terranes. In. Gondwana and Tethys, Ed. By M.G. Audley-charles and M.G. Hallam. Spec. Publs., Geol. Society 37: 101-118.
- Metcalf, I. 1991. Structural evolution of Mesozoic peninsular Malaysia-Replies. J. Geol. Soc. 148: 418-419.
- Miall, A.D. 1984. Principles of Sedimentary Basin Analysis. New York. Springer-Verlag: 490.
- Mitchell, A.H.G. 1981. Phanerozoic plate boundary in mainland SE Asia, the Himalayas, and Tibet. Journal of the Geological Society of London 138:109-122.
- Mitchell, A.H.G. and Reading, H. G. 1986. Sedimentary environments and facies. 2nd edition.(n.p.): Blackwell Scientific Publications: 471-519.
- Mouret, C. 1994. Geological history of Northeastern Thailand since the Carboniferous. Relations with Indochina and Carboniferous to Early Cenozoic Evolution Model. In Proc. Int. Symp. on Stratigraphic Correlation of Southeast Asia, Bangkok, Thailand: 132-158.
- Nakanart, A. and Mantajit, N. 1983. Stratigraphic Correlation of the Andaman Sea. Preprint. Conf. Geology and Mineral Resource of Thailand. Bangkok, Thailand: 7.
- Pettijohn, F. J. 1975. Sedimentary Rocks. 3rd edition. New York. Harper and Row: 628.

- Pettijohn, F. J., Potter, P.E. and Siever, R. 1987. Sand and sandstone. 2nd Edition. Soringer-Verlag, New York: 533.
- Piyasin, S. 1971. Marine Triassic sediments of Northern Thailand. Geol. Soc. Thailand Newsl. 4(4-6).
- Piyasin, S. 1973. Review of the Lampang Group, Mimeographic preprint. Conference on Geology and Mineral Deposit of Thailand. Chaingmai University.
- Piyasin, S. 1972. Geology of Changwat Lampang Sheet, scale 1: 250,000. Department of Mineral Resources.
- Polachan, S. and Sattayarak, N. 1989. Strike-slip tectonics and development of Tertiary basins in Thailand. Proceedings of the International Symposium on Intermountane Basins: Geology & Resources: 243-253.
- Prasomsap, T.1989. Geologic map of Amphoe Khao Pra Nom and Ban Bang Pa, scale 1:50,000. Geological Survey Division, Department of Mineral Resources.
- Raksaskulwong, L., Teerarungsigul N., and Thanphisit K. 1989. Geology of Amphoe Thung Yai, Ban Nua Khlong and Ban Thang Laung Map Sheet. Geological Survey Division. Department of Mineral Resources: 57.(in Thai)
- Raksaskulwong, L. 1994. Trang Group: Jurassic Cretaceous continental deposit in Thai peninsula and western Thailand. Geological Survey Division. Annual report. Department of Mineral Resources: 102-106.(in Thai)
- Snansieng, S. 1977. Geological map of Nakhon Si Thammarat Quadrangle, scale 1:250,000. Department of Mineral Resources.

- Sattayarak, N. 1983. Review of the continental Mesozoic Stratigraphy of Thailand. Workshop on Stratigraphic correlation of Thailand and Malaysia, Haad Yai, Thailand: 127-148.
- Scholle, P.A. 1979. A Color Illustrated Guide to Constituents, Textures, Cements, and Porosities of Sandstones and Associated Rocks. U.S. Geological Survey:191.
- Selly, R. 1996. Ancient Sedimentary Environments and their sub-surface diagnosis. 4th edition: 300.
- S. Leow, N. 1985. Sedimentological Analysis of Tertiary coal-bearing Krabi basin, Southern Thailand. Master's thesis, Chulalongkorn University:158.
- Steckeisen, A.1973. Plutonic rocks: classification and nomenclature recommended by the IUGS Subcomission on the systematics of igneous rocks. Geotimes 18: 26-30.
- Suensilpong, S., Burton, C.K., Workman, D.R. and Mantajit, N. 1978. Outline of the geological evolution and igneous activity of Thailand and adjacent areas. Episodes 1978(3): 12-18.
- Suwanpradit, N., Veeravigrom, M., Ukkakimapan, C., Krobbuaban, P. and Lorwongkheam, K. 1990. Unpublished report by PTTEP. Bangkok, Thailand.
- Reading, H.G. 1978. Sedimentary Environments and Facies. Elsevier-New York. Blackwell Scientific Publications: 557.
- Tantiwanit, W., Raksaskulwong, L. and Mantajit, N. 1983. The Upper Palaeozoic pebbly rocks in southern Thailand. In Workshop on Stratigraphic Correlation of Thailand and Malaysia, Haad Yai, Thailand: 96-104.

Tantiwanit, W., Bupasiri, W., Kamchoo, A. and Boonchoo, W. 1989. Geology of Amphoe Panom and Ban Bang Haen Map Sheets. Geological Survey Division, Annual report. Department of Mineral Resources. (in Thai)

Teerarungsigul, N. 1997. Review Mesozoic rocks of Thailand. Department of Geology, Chulalongkorn University: 40.

Teerarungsigul, N. 1997. Khlong Min Formation: Potential of Petroleum Source rock: southern Thailand. Department of Geology, Chulalongkorn University: 24.

Teeyapirat, S. 1989. Geology of Changwat Surat Thani and Amphoe Phun Phin Map Sheet. Report no. 0135. Geological Survey Division, Department of Mineral Resources. (in Thai)

Tonnayopas, D. 1994. Geology and Stratigraphy of Bang Lang Dam area. In Proc. Int. Symp. on Stratigraphic Correlation of Southeast Asia. Bangkok, Thailand:115-121.

Tucker, M. E. 1981. Sedimentary petrology: an introduction. (n.p.): Blackwell Scientific Publications: 252.

Turner, P. 1980. Continental red beds. Developments in sedimentology 29, Elsevier Scintific Publishing Company, Amsterdam: 562.

Udomratn, C., Muenlek S., and Wongwanich T. 1981. Preliminary report on stratigraphy of southern Thailand. Geological Survey Division, Department of Mineral Resources, Bangkok, Thailand: 59.

Walker, R.G. 1984. Facies Models. 2nd edition. Kitchener, Ontario. Ainsworth Press Limited. 317.

Ward, D. and Bunnag, D. 1964. Stratigraphy of the Mesozoic Khorat Group in Northeastern Thailand. Report of investigation No. 6. Department of Mineral Resources, Thailand.

Zuoqi, L. 1993. The discovery and significance of the Late Jurassic sporepollen assemblage in peninsular Thailand. In Proc. Int. Sym. on Biostratigraphy of Mainland Asia: facies and Palaeontology. Thanasuthipitak (editor), Chiangmai 2: 361-380.



สถาบันวิทยบริการ
จุฬาลงกรณ์มหาวิทยาลัย



APPENDICES

สถาบันวิทยบริการ
จุฬาลงกรณ์มหาวิทยาลัย

APPENDIX A.1

GEOCHEMISTRY

Totally, 22 rock samples have been selected for geochemical analysis. They are 1 sample representative sample of Permian limestone, 2 specimens of Triassic rock (Sai Bon formation), 4 samples of Khlong Min formation, 2 samples of Lam Thap formation, 1 sample of Phun Phin formation, and 1 sample of volcanic rock were determined by the wet analysis using the classical method for major elements and atomic absorption spectrometer for trace elements, P_2O_5 was determined by UV-visible spectrophotometer. The geochemical analysis has been undertaken by the Mineral Resource Analysis Division, Department of Mineral Resources.

The 3 rock samples were determined by X-ray diffractometry for mineral compositions.

1. Major elements

The chemical compositions are shown in Table A.1 and Figure A.1. Detailed of these major elements characteristics are shown as follows;

SiO_2 values of the Permian limestone is 0.54% , the Sai Bon formation ranges from 2.41 to 3.01%(average 2.71%), the Khlong Min formation ranges from 3.25 to 5.52 %(average 4.39%) for lithofacies I, 46.58 to 54.04%(average 50.31%) for lithofacies III, the Lam Thap formation range from 64.6 to 75.2%(average 69.93%), 84.11% for the Phun Phin formation, and 75.94% for volcanic rock of Khuan Nok Wa, Ban Nau Khlong map sheet (4825 III).

Al_2O_3 contents 0.15% for Permian limestone, 1.07 to 1.42%(average 1.24%) for the Sai Bon formation, 2.98 to 4.41%(average 3.69%) for lithofacies I and 1.33 to

3.43%(average 2.38%) for lithofacies III of the Khlong Min formation, the Lam Thap formation ranges from 16.91 to 17.26%(average 17.09%), 7.21% for Phun Phin formation, and 4.63% for volcanic rock.

Fe_2O_3 values of Permian limestone is 0.08%, 0.14 to 0.36%(average 0.25%) for the Sai Bon formation, 1.53 to 1.68%(average 1.61%) for lithofacies III, and 0.81 to 1.91%(average 1.36%) for lithofacies I of the Khlong Min formation, 1.49 to 4.66%(average 3.08%) for the Lam Thap formation, 2.79% for the Phun Phin formation, and 1.7% for volcanic rock.

P_2O_5 contents 0.004% for Permian rock, 0.009 to 0.015%(average 0.012%) for the Sai Bon formation, and the Khlong Min formation ranges from 0.076 to 0.111%(average 0.094%).

MgO values of Permian limestone is 0.49%, 0.4 to 0.82%(average 0.61%) for the Sai Bon formation, 0.8 to 0.81%(average 0.805%) for lithofacies I and 0.88 to 2.14%(average 1.50%) for lithofacies III of the Khlong Min formation, 0.1 to 0.41%(average 0.26%) for the Lam Thap formation, 0.22% for the Phun Phin formation, and 1.18 % for volcanic rock.

CaO values 54.87 for Permian limestone, 52.19 to 53.04%(average 52.62%) for the Sai Bon formation, 48.35 to 49.90%(average 49.17%) for lithofacies I and 22.28 to 24.55%(average 23.42%) for lithofacies III of the Khlong Min formation, 0.49 to 0.53% for Lam Thap formation, 1.11% for the Phun Phin formation, and 6.34% for volcanic rock.

2. Trace elements

The trace element analysis of the Trang group determined by Atomic Absorption Spectrometer for As and Rb. The details description of individual elements in this area as follows;

As values at upper part siltstone and mudstone of the Lam Thap formation is 2 ppm.

Rb values is <1 ppm for Permian limestone, <1 to 2 ppm for Sai Bon formation, and 3 to 28 ppm (average 15.5 ppm) for the Khlong Min formation.



สถาบันวิทยบริการ
จุฬาลงกรณ์มหาวิทยาลัย

Table A.1 Major element (wt%) of the Trang group

Rock units	No. of sample	SiO ₂		Al ₂ O ₃		Fe ₂ O ₃		P ₂ O ₅		MgO		CaO		Remarks
		Range	Average	Range	Average	Range	Average	Range	Average	Range	Average	Range	Average	
Phun Phin Fm.	1	84.11	84.11	7.21	7.21	2.79	2.79			0.22	0.22	1.11	1.11	RPP
Sam Chom fm.	No analysis													No Analysis
Lam Thap fm.	2	64.65-75.2	69.93	16.91-17.26	17.09	1.49-4.66	3.08			0.1-0.41	0.26	0.49-0.53	0.51	LSC-8,KN1-8
Khlong Min fm. (lithofacies I)	2	3.25-5.52	4.39	2.98-4.41	3.69	0.81-1.91	1.36	0.076-0.111	0.094	0.8-0.81	0.805	48.35-49.99	49.17	PT-1,A1-25
Khlong Min fm. (lithofacies III)	2	46.58-54.04	50.31	1.33-3.43	2.38	1.53-1.68	1.61			0.88-2.14	1.51	22.28-24.55	23.42	LLT-4,LP-1
Sai Bon fm.	2	2.41-3.01	2.71	1.07-1.42	1.24	0.14-0.36	0.25	0.009-0.015	0.012	0.4-0.82	0.61	52.19-53.04	52.62	MP3,SB1-1
Permian	1	0.54	0.54	0.15	0.15	0.08	0.08	0.004	0.004	0.49	0.49	54.87	54.87	PM-4
Volcanic / Siliceous rocks ?	1	75.94	75.94	4.63	4.63	1.7	1.7			1.18	1.18	6.34	6.34	NK-1(Ban Nua Khlong map sheet,4825 III)

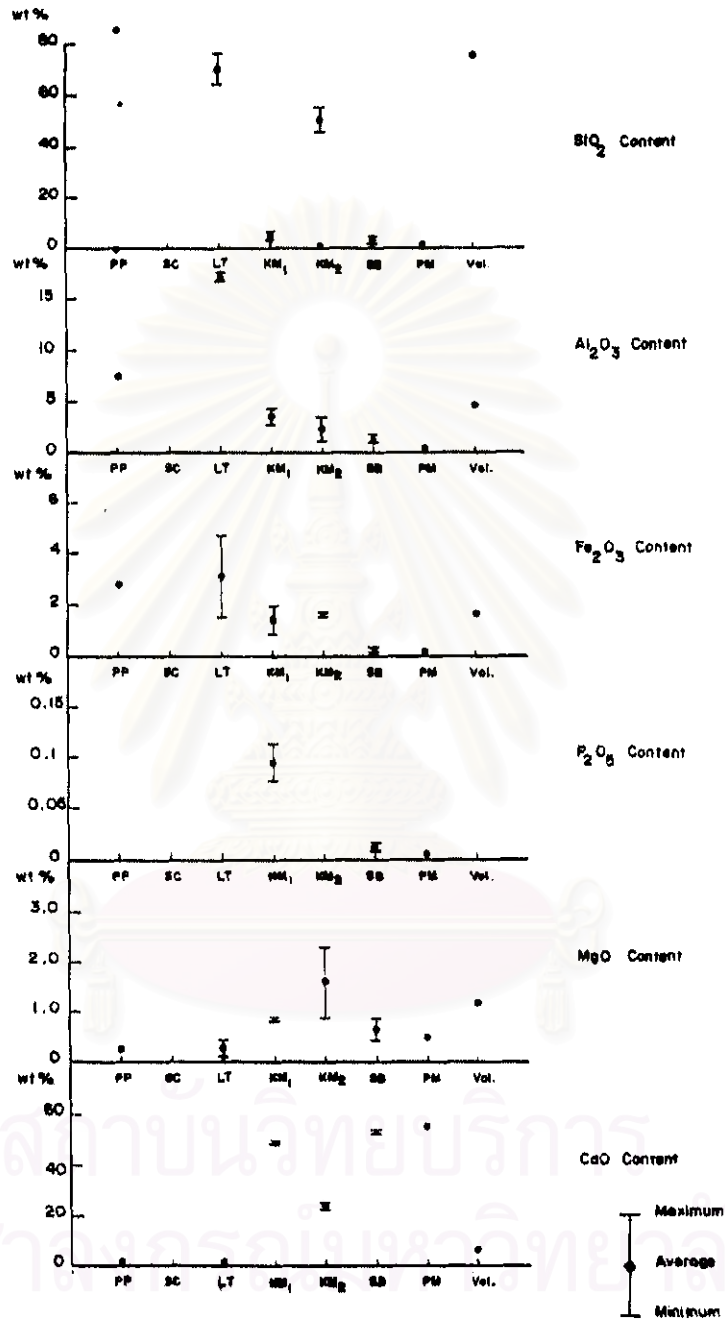


Figure A.1 The major elements of the Trang group; PP=Phun Phin fm., SC= Sam Chom fm., LT=Lam Thap fm., KM1 and KM2=Khlung Min fm., Sb=Sai Bon fm., PM=Permian and Vol.=Volcanic rocks

APPENDIX A.2

XRD ANALYSIS

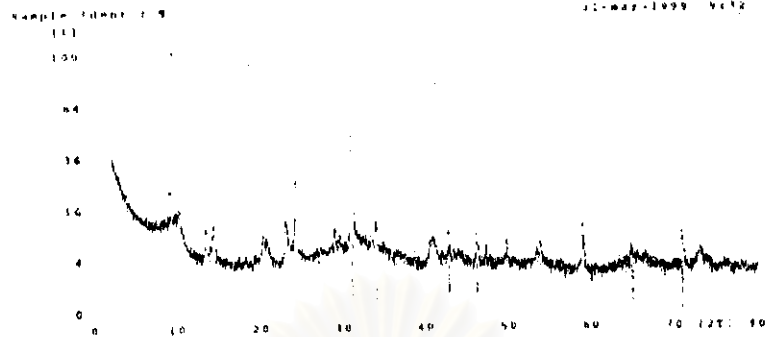
From 3 samples A1-27 and NKM-7 of Khlong Min formation, and LSC-8 determined by X-ray diffractometry (Figure A.2) of Lam Thap formation at Mineral Resource Analysis Division, Department of Mineral Resources, and detailed of determinations are given below.

The sample no. A1-27 is mudstone, gray to light gray with abundant fossils (Measured section A of Khlong Min formation). From XRD determined, the mudstone consists of quartz, kaolinite, illite, and gypsum (Figure A.2).

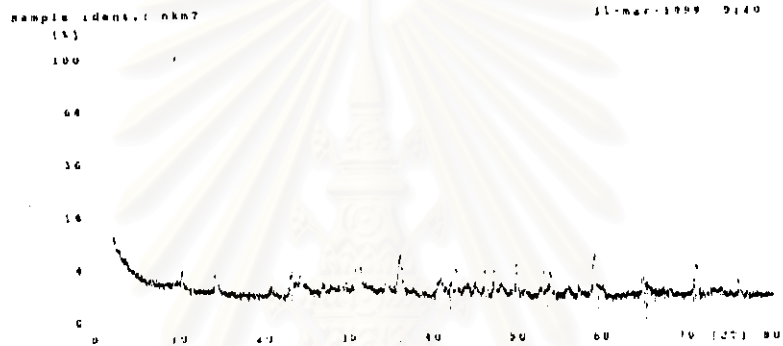
The sample no. NKM-7 of calcareous mudstone of lithofacies I, Khlong Min formation (Measured section A.). It consists of quartz, kaolinite, calcite, dolomite, and illite (Figure A.2).

From the sample no. LSC-8 of uppermost part of Lam Thap formation (Measured section B). By XRD determined, it consists of quartz, kaolinite, and illite (Figure A.2).

สถาบันวิทยบริการ
จุฬาลงกรณ์มหาวิทยาลัย



A127
QUARTZ,
Kaochiit
Tilipa-2
Hypanu



NKM7
QUARTZ,
Kaochiit
Tilipa-2
Hypanu



LSC8
QUARTZ,
Kaochiit
Tilipa-2

Figure A.2 X-ray diffractogram of samples A1-27, NKM-7 and LSC-8

VITA

Mr. Naramase Teerarungsigul was born in Nakhon Sa Wan on April 17, 1961. In 1984, he graduated with a B.Sc. degree in Geology from Khon Kaen University. After graduation, he has been working with the Geological Survey Division, Department of Mineral Resources. Later on, he has decided to continue his post-graduate study leading to the M.Sc. degree in Geology at Chulalongkorn University.



สถาบันวิทยบริการ
จุฬาลงกรณ์มหาวิทยาลัย